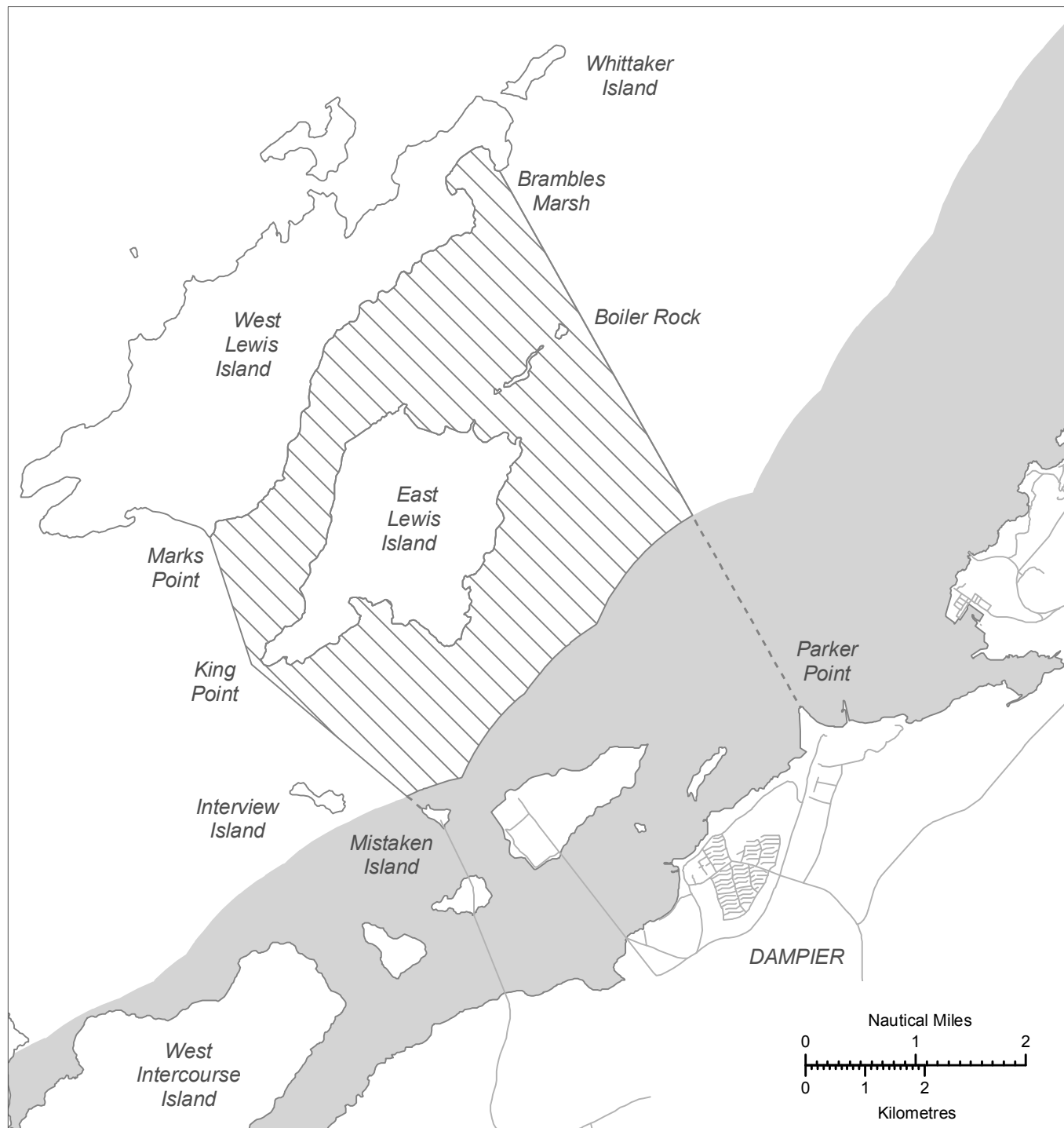


# ADDITIONAL AREA OF OPERATION FOR HIRE AND DRIVE POWER DINGHIES APPROVED FOR OPERATIONS TO 2NM FROM THE MAINLAND



## EAST LEWIS AND WEST LEWIS ISLANDS

Within waters bounded by (i) a straight line drawn from Parker Point on the mainland to the eastern edge of the bay on West Lewis Island referred to as Brambles Marsh, (ii) the eastern shore of West Lewis Island, (iii) a straight line from Marks Point to a point 200 metres west of King Point on East Lewis Island, (iv) a straight line from this point to the western-most tip of Mistaken Island, (v) the standard 2 nautical mile from the mainland limit.



Department for Planning and Infrastructure  
 Geographic Information Management  
 Plan Number: 1239-08-07  
 Prepared: April 2006  
 Scale: 1:100 000



-  Standard 2 Nautical Mile Limit
-  Additional Operating Area