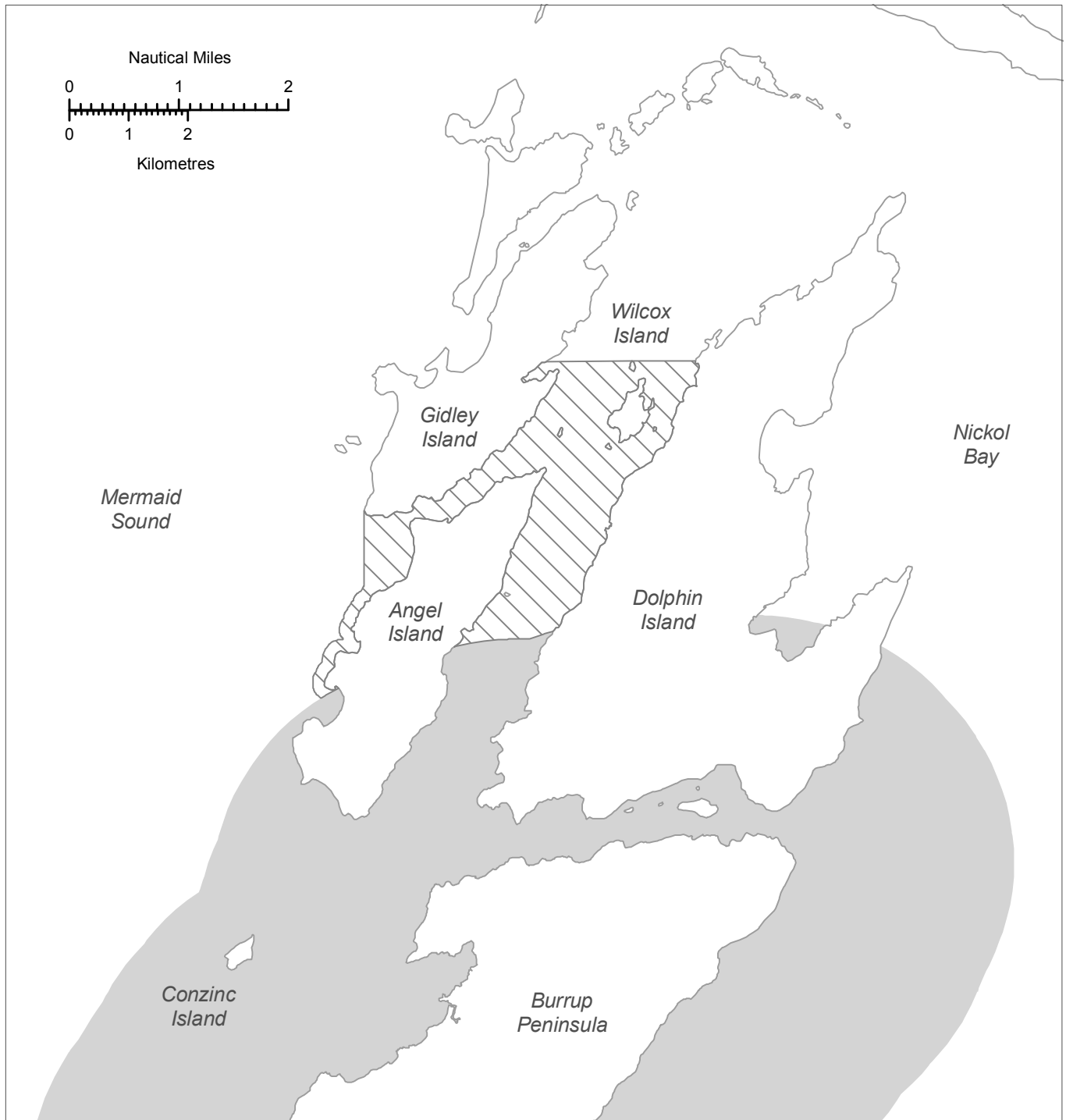


ADDITIONAL AREA OF OPERATION FOR HIRE AND DRIVE POWER DINGHIES APPROVED FOR OPERATIONS TO 2NM FROM THE MAINLAND



FLYING FOAM PASSAGE

Within waters bounded by (i) a line drawn due east and west of the northern-most tip of Wilcox Island to its intersections with Gidley Island in the west and Dolphin Island in the east, (ii) the south-east shore of Gidley Island, (iii) a line running due south from the western-most tip of Gidley Island to within 200 metres of Angel Island, (iv) a line around Angel Island 200 metres off its western shore, (v) the shore of Angel Island, (vi) the standard 2 nautical mile from the mainland limit.



Department for Planning and Infrastructure
Geographic Information Management
Plan Number: 1239-08-06
Prepared: April 2006
Scale: 1:100 000



 Standard 2 Nautical Mile Limit
 Additional Operating Area