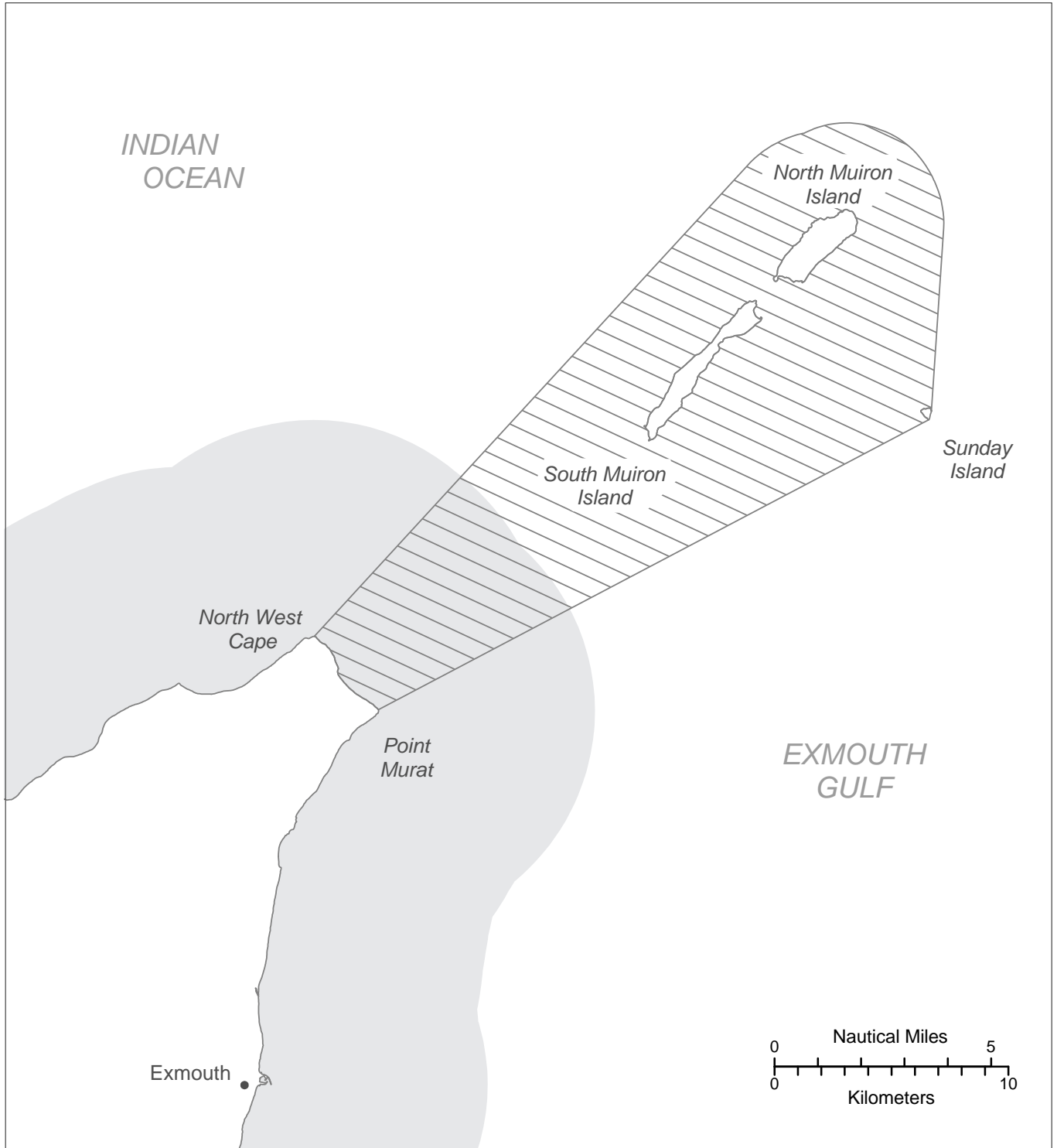


ADDITIONAL AREAS OF OPERATION FOR HIRE AND DRIVE POWER DINGHIES APPROVED FOR OPERATIONS TO 5 NM FROM THE MAINLAND



EXMOUTH / MUIRON ISLANDS

Within 2 nautical miles of South and North Muiron Islands, and also in waters bounded by (i) a straight line from the shore of North West Cape to its western tangent with the 2 nautical mile limit, (ii) the continuation of the 2 nautical mile limit north-east and south-east around North Muiron Island, (iii) a tangent with the 2 nautical mile limit in a southerly direction to the eastern shore of Sunday Island, (iv) a straight line to the mainland at Point Murat.



Department for Planning and Infrastructure
 Geographic Information Management
 Plan Number: 1239-08-04
 Prepared: December 2004
 Scale: 1:250,000



-  Standard 5 Nautical Mile Limit
-  Additional Operating Area

