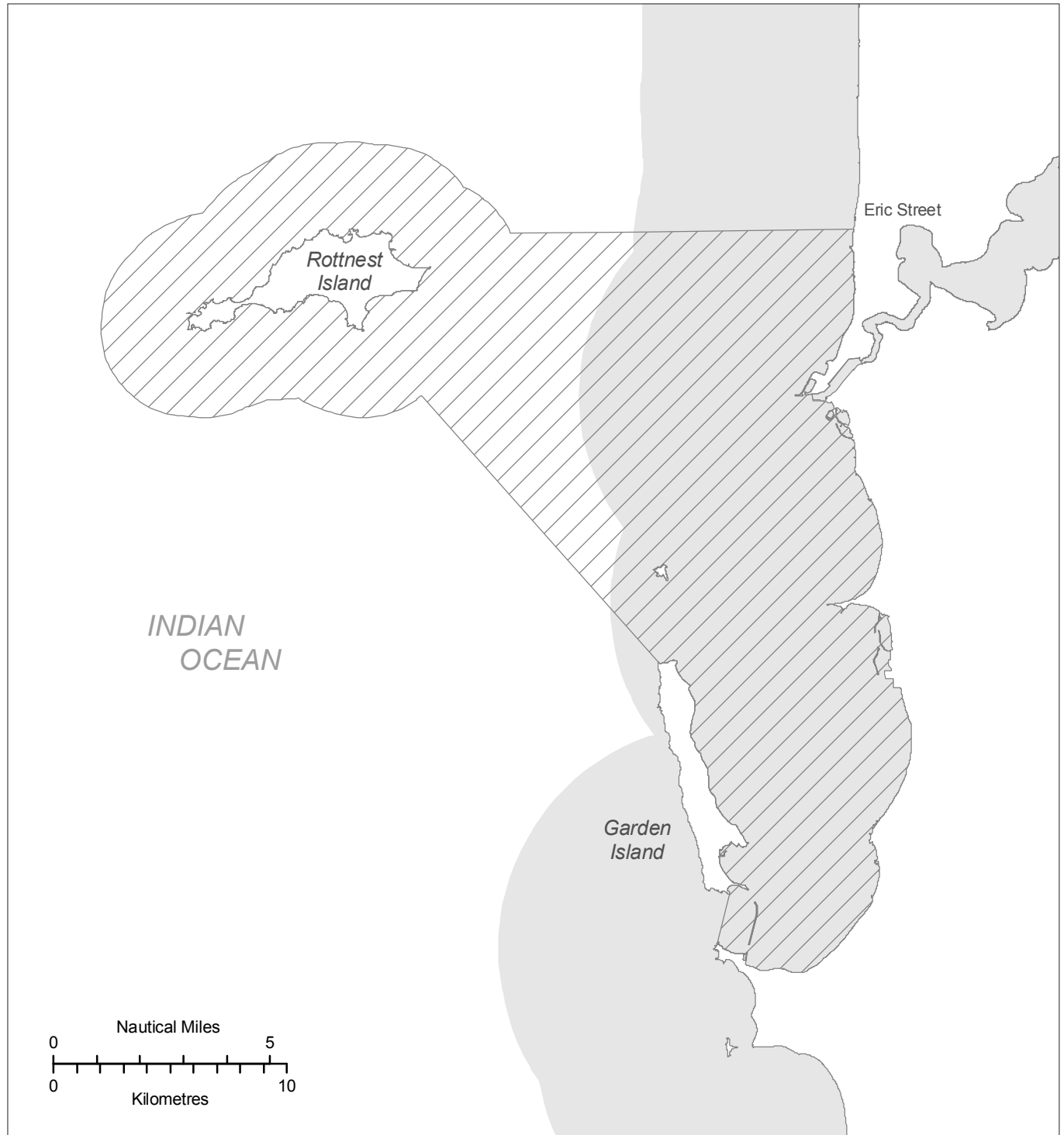


# ADDITIONAL AREA OF OPERATION FOR HIRE AND DRIVE POWER DINGHIES APPROVED FOR OPERATIONS TO 5 NM FROM THE MAINLAND



## ROTTNEST ISLAND

Within 2 nautical miles of Rottnest Island and also in waters bounded by (i) a line from John Point (Rockingham) to Collie Head on Garden Island, (ii) the eastern and northern shores of Garden Island, (iii) a line from Entrance Point on Garden Island to Parker Point on Rottnest Island, (iv) the eastern shore of Rottnest Island to Bathurst Point, (v) a line due east from Bathurst Point to the mainland shore.



Department for Planning and Infrastructure  
Geographic Information Management  
Plan Number: 1239-08-01  
Prepared: December 2004  
Scale: 1:250,000



-  Standard 5 Nautical Mile Limit
-  Additional Operating Area