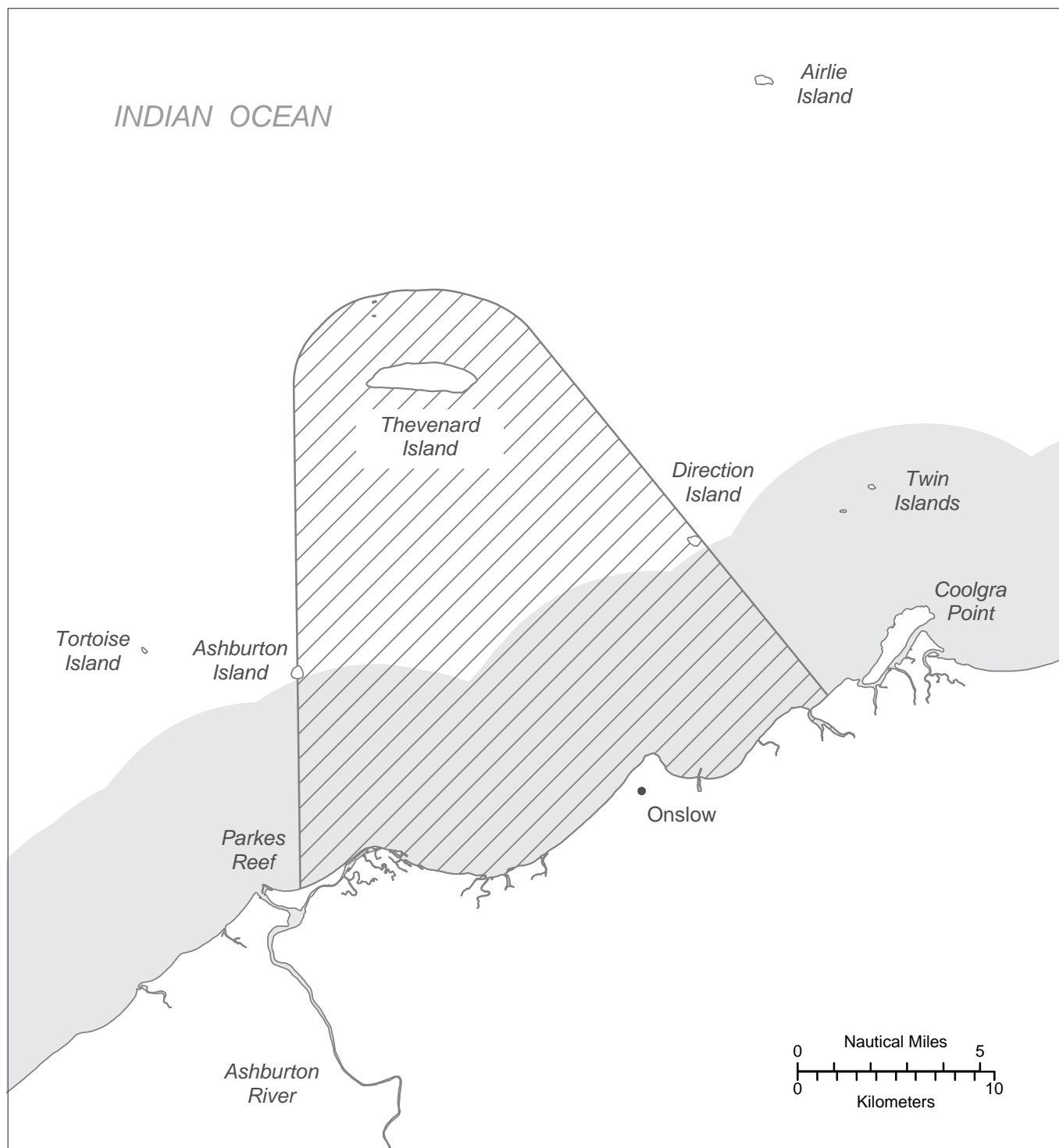


ADDITIONAL AREA OF OPERATION FOR HIRE AND DRIVE POWER DINGHIES APPROVED FOR OPERATIONS TO 5 NM FROM THE MAINLAND



THEVENARD ISLAND

Within 2 nautical miles of Thevenard Island and in waters also bounded by (i) a straight line commencing on the mainland shore west of Onslow and running due north through Ashburton Island to where it forms a tangent to the 2 nautical mile limit, (ii) the 2 nautical mile limit around Thevenard Island, (iii) a straight line to the mainland which is tangential to the eastern side of the 2 nautical mile limit and intersects the north-east shore of Direction Island.



Department for Planning and Infrastructure
Geographic Information Management
Plan Number: 1239-08-02
Prepared: December 2004
Scale: 1:300,000



 Standard 5 Nautical Mile Limit
 Additional Operating Area