






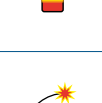
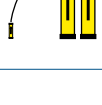




Contact Details



Required Safety Equipment	Protected Waters lakes, rivers, inlets and estuaries except Lake Argyle	0-2 Nautical Miles from the mainland shore	2-5 Nautical Miles from the mainland shore	Over 5 Nautical Miles from the mainland shore
 Recreational Skipper's Ticket The skipper of a recreational vessel, powered by a motor greater than 4.5kw (6 hp) must hold an RST.	✓	✓	✓	✓
 Bilge Pump/Bailer All vessels must carry a bilge pump. Vessels under 7 metres may carry a bailer in lieu of a bilge pump.	✓	✓	✓	✓
 Fire Extinguisher Vessels with an inboard engine or carrying hydrocarbon consuming appliances must carry an approved fire extinguisher.	✓	✓	✓	✓
 Anchor and line An efficient anchor and line must be carried.	—	✓	✓	✓
 Lifejacket A lifejacket bearing the label PFD Type 1 or the Australian standard AS 1512 or AS 4758 - Level 100 (or higher) must be carried for every person onboard.	—	✓	✓	✓
 Red and Orange Flares At least two hand held red flares and two hand held orange flares must be carried. Two parachute flares may be carried in lieu of the two hand held red flares and a smoke canister may be carried in lieu of the smoke flares.	—	✓	✓	✓
 EPIRB A 406 MHz EPIRB registered with AMSA bearing the standard AS/NZS 4280.1 must be carried if proceeding more than 2 miles from the mainland shore or more than 400 metres from an island located more than 2 miles from the mainland shore.	—	—	✓	✓
 Parachute Flares A minimum of two parachute flares must be carried if operating more than 5 miles from the mainland shore or more than 1 mile from an island located more than 5 miles from the mainland shore.	—	—	—	✓
 Marine Radio A marine radio must be carried if operating more than 5 miles from the mainland shore or more than 1 mile from an island located more than 5 miles from the mainland shore. The radio can be 27 MHz, VHF or HF.	—	—	—	✓

RSE-0810

Department of Transport

Marine Safety Hotline..... 1300 863 308
Hillarys Boat Harbour (Weekdays only)..... 9448 7544
 Boat registration,
 Charts sales, and
 Pen bookings..... 9448 7544
 Fremantle 9216 8999
 Marine Operations Centre 9431 1000
 Website..... www.transport.wa.gov.au/imarine

Department of Fisheries

Lancelin 9655 1111
 Hillarys 9203 0111
 Fishwatch..... 1800 815 507
 Website..... www.fish.wa.gov.au

Mindarie Keys Marina..... 9305 1057

Two Rocks Marina..... 9561 1100

Department of Environment and Conservation

..... 9334 0339

Police

Lancelin 9655 1144
 Joondalup 9400 0888
 Water Police 9442 8600

Ambulance..... 000 (or 112 mobile)

Joondalup Health Campus..... 9400 9400

Gingin Shire Rangers..... 0408 943 576
 0407 193 603
 0429 680 102

Volunteer Sea Rescue

Lancelin 9655 1289
 Whitfords VSSRG 9401 3757
 Two Rocks VSSRG 9561 5777

Boating Weather Forecast..... 1900 955 350

Website..... www.bom.gov.au



Moore River Boating Guide



February 2011

GUILDERTON

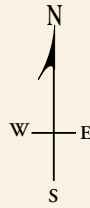
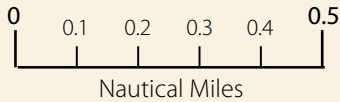
NOT TO BE USED FOR NAVIGATION

For more detailed information, refer to the Department of Transport's Nautical Charts

Guilderton WA 1110



Government of Western Australia
Department of Transport



MOORE RIVER - CLOSED WATERS (MOTOR VESSELS)

All waters of the Moore River within the following areas:-

- ① The mouth of the river, west of a line through 31°21.136'S, 115°30.038'E (on the southern bank) and 31°21.046'S, 115°30.038'E (on the northern bank adjacent to the Guilderton Caravan Park);
- ② Silver Creek, north of a line between 31°21.020'S, 115°30.508'E (on the western side of the entrance to the creek) and 31°21.039'S, 115°30.715'E (on the eastern side of the entrance to the creek);
- ③ The western side of Diamond Island south-west of a line between 31°20.914'S, 115°31.765'E (on the southern bank of the river) and 31°20.948'S, 115°31.816'E (on the northern tip of the island) and west of a line between 31°21.077'S, 115°31.870'E (on the southern tip of the island) and 31°21.126'S, 115°31.852'E (on the southern bank of the river).

Maintain a good lookout and a safe speed

Please maintain a good lookout for swimmers, canoes, paddle boats and other vessels. Exercise caution, maintain a good lookout and operate at a safe speed when navigating in this area.



Water skiing prohibited

Water skiing is prohibited within all the waters of the Moore River. *Note: water skiing includes being towed over water by seabiscuits, surfboards and any other aquaplane apparatus.*



Personal Water Craft Prohibited

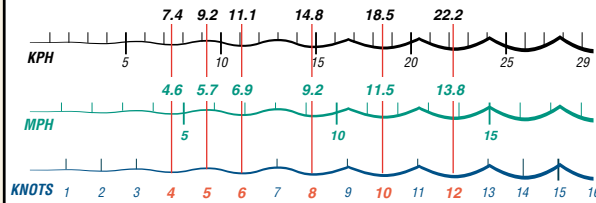
All the waters of the Moore River.



5 Knot speed restriction area

A 5 knot speed restricted area exists **within all the waters** of the Moore River. *Note: that at speeds of 5 knots or less most boats will be fully displaced (not planing)*

Speed conversion chart



Vessel registration

Vessels that must be registered

If your vessel has a motor, or is fitted for one, it must be registered with the Department and will be subject to an annual registration fee. If your vessel is currently registered in another state, you have three months after bringing it into Western Australia to have it registered.

Exemptions from registration

- The following recreational vessels do not have to be registered:
- yachts (un-powered and not fitted with an engine mount);
 - canoes; and
 - surf skis and other craft without motors.



Age requirements and restrictions for skippers

To operate a vessel with a motor of **4.5 kwp or less**

A person in charge of a recreational vessel with a motor of 4.5 kilowatts (6hp) or less is not required to hold an RST. However, the following age restriction applies:

Under 10 years may not drive a motor boat.

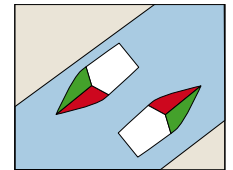
To operate a vessel with a motor **greater than 4.5 kwp**

A person in charge of a recreational vessel with a motor greater than 4.5 kilowatts (6hp) is required to hold an RST. However, the following age restrictions apply:

Persons over 14 and under 16 years of age are restricted to operating during daylight hours and at a speed less than 8 knots.

Legend

- 5 Knot Water Speed Limit
- Motor Boats Prohibited
- Launching Ramp
- Public Toilet
- Caravan Park



Keep to the right

When proceeding along a narrow channel you should keep as far to the right side of the channel as is safe and practicable.

Caution: Water levels in the Moore River are subject to drop quickly when the river mouth opens. The dunes along the banks of the Moore River are under repair. The Shire of Gingin seeks your co-operation by not entering the fenced area so that natural vegetation may recover and prevent further damage to the river.

Caution: Water levels in the Moore River are subject to drop quickly when the river mouth opens.

Please use the eastern channel when travelling past Diamond Island.

