
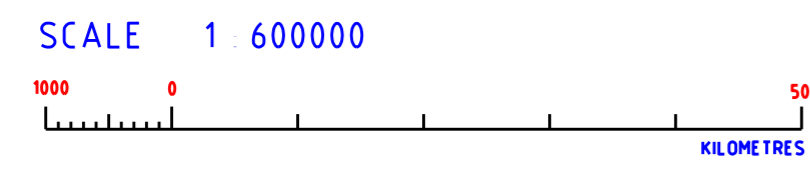
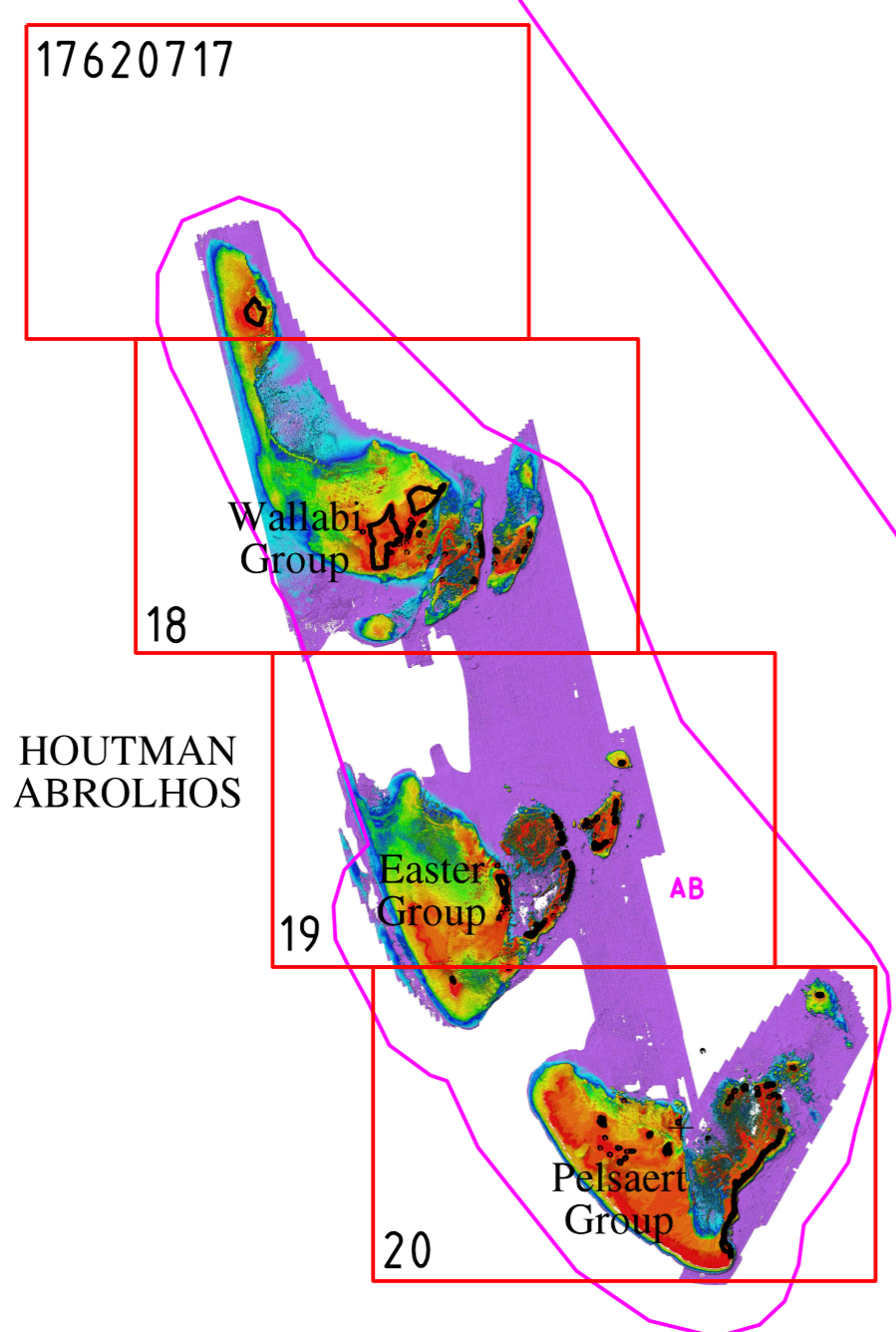
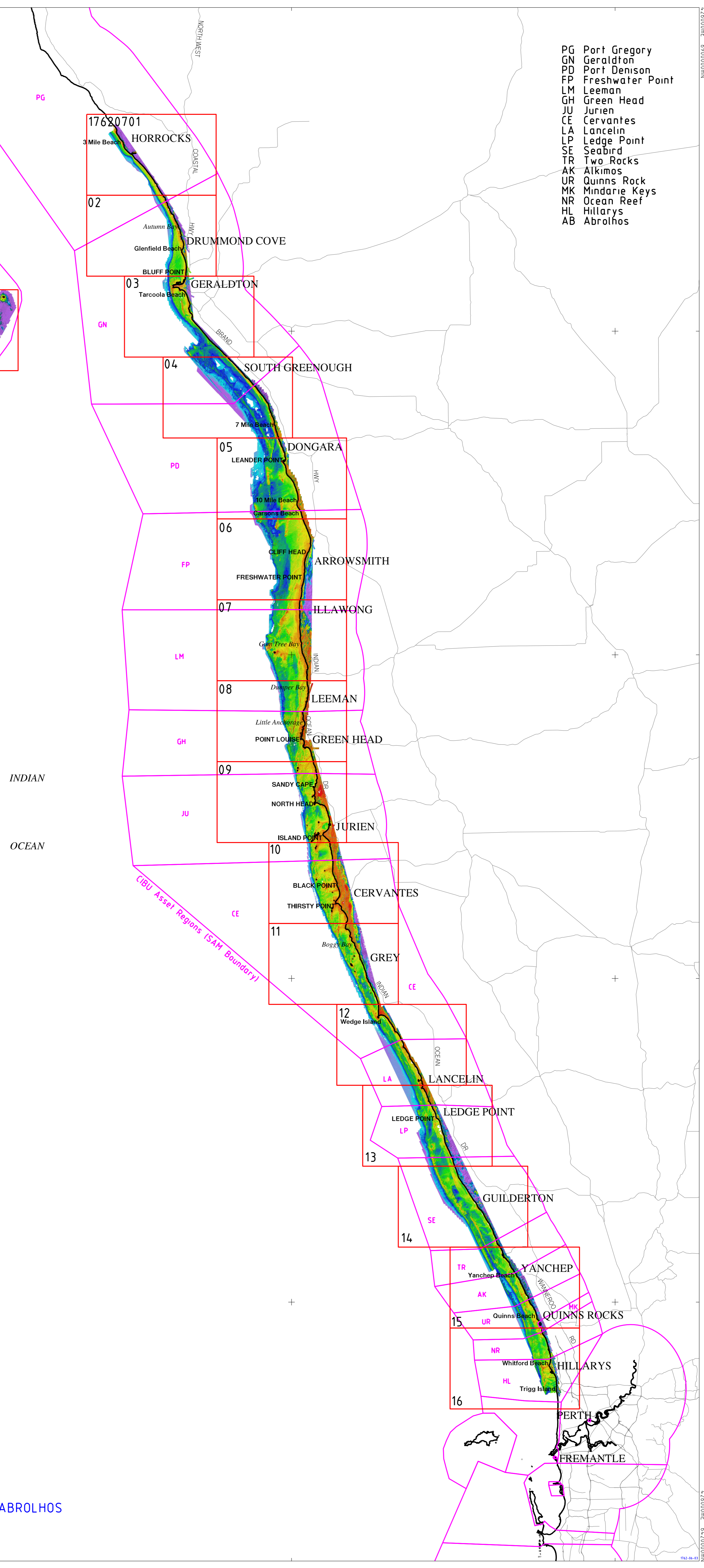


- PG Port Gregory
- GN Geraldton
- PD Port Denison
- FP Freshwater Point
- LM Leeman
- GH Green Head
- JU Jurien
- CE Cervantes
- LA Lancelin
- LP Ledge Point
- SE Seabird
- TR Two Rocks
- AK Alkimos
- UR Quinns Rock
- MK Mindarie Keys
- NR Ocean Reef
- HL Hillarys
- AB Abrolhos



WESTERN AUSTRALIA  
 HORROCKS TO HILLARYS & HOUTMAN ABROLHOS  
 LIDAR BATHYMETRIC SURVEY  
 FEBRUARY TO APRIL 2016



1260000E 63000000N

1260000E 64200000N

1260000E 63000000N

1260000E 64200000N