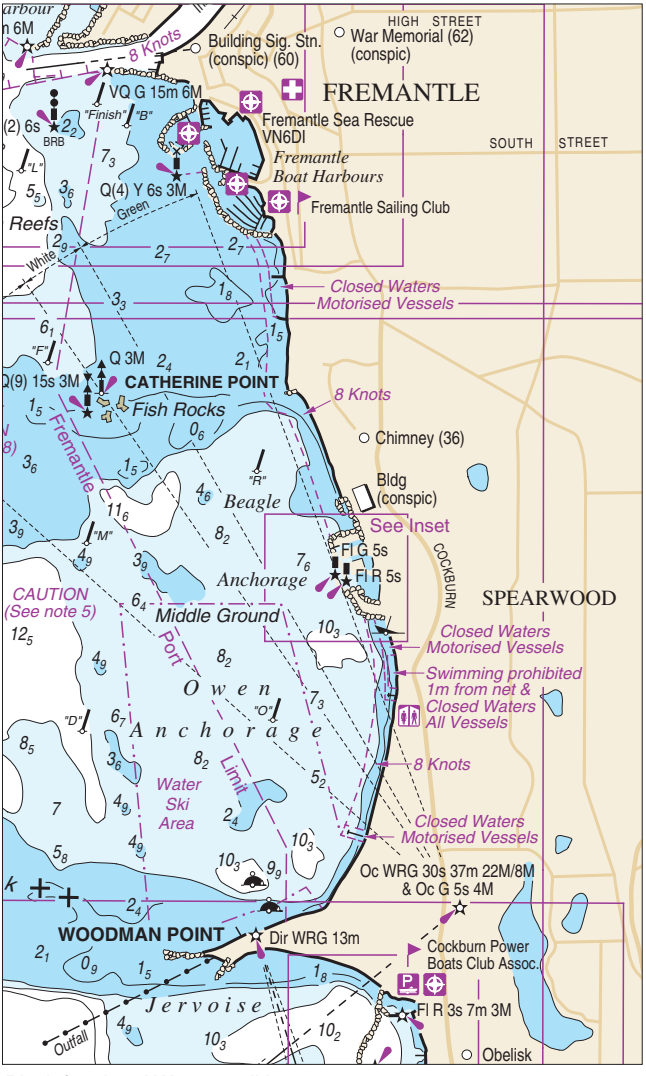

Block for chart WA001 edition 16 (84.6mm x 140.3mm)

When printing, ensure Page Scaling is set to None

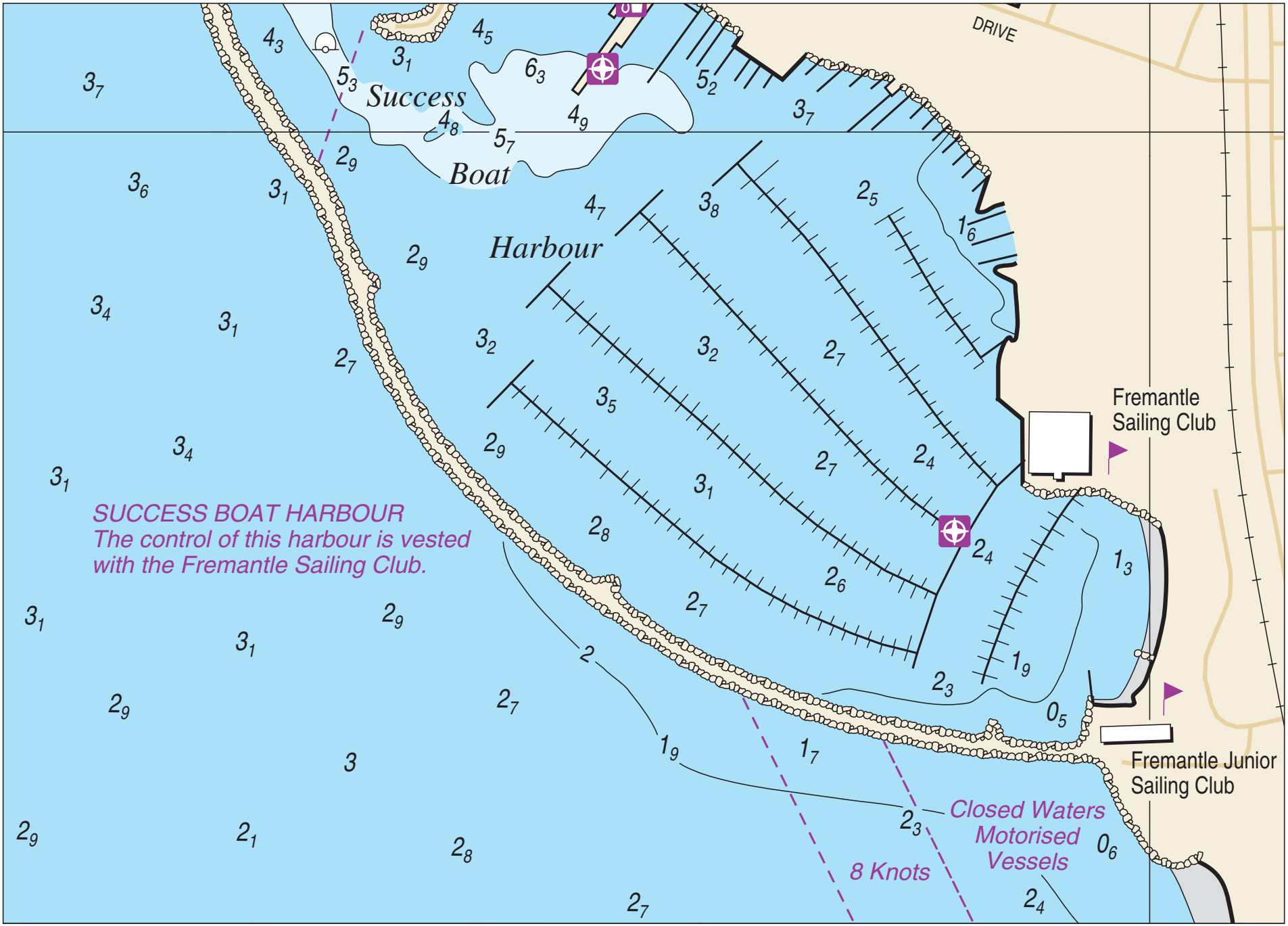

Block for chart WA001 edition 16 (119.8mm x 85.9mm)

When printing, ensure Page Scaling is set to None

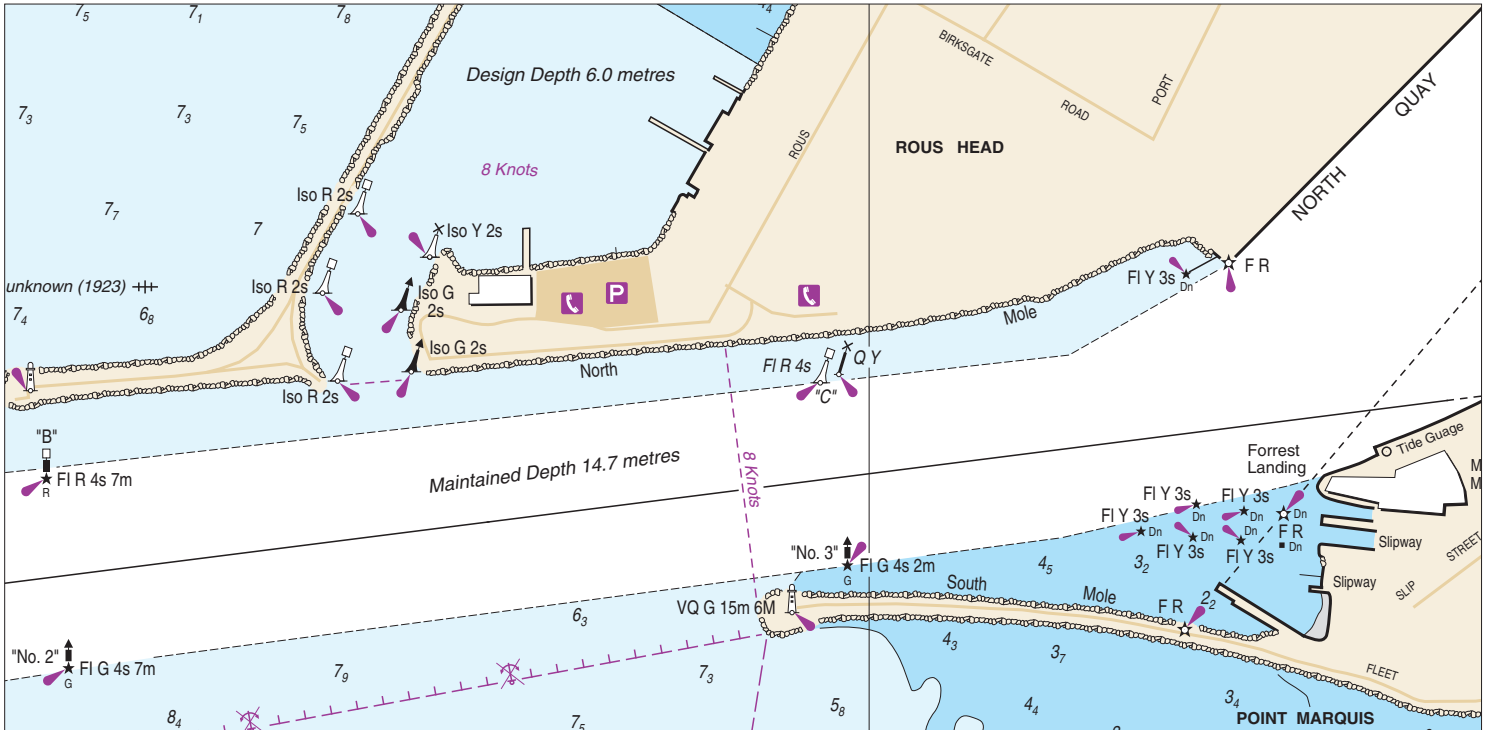

(195.3mm x 97.1mm)

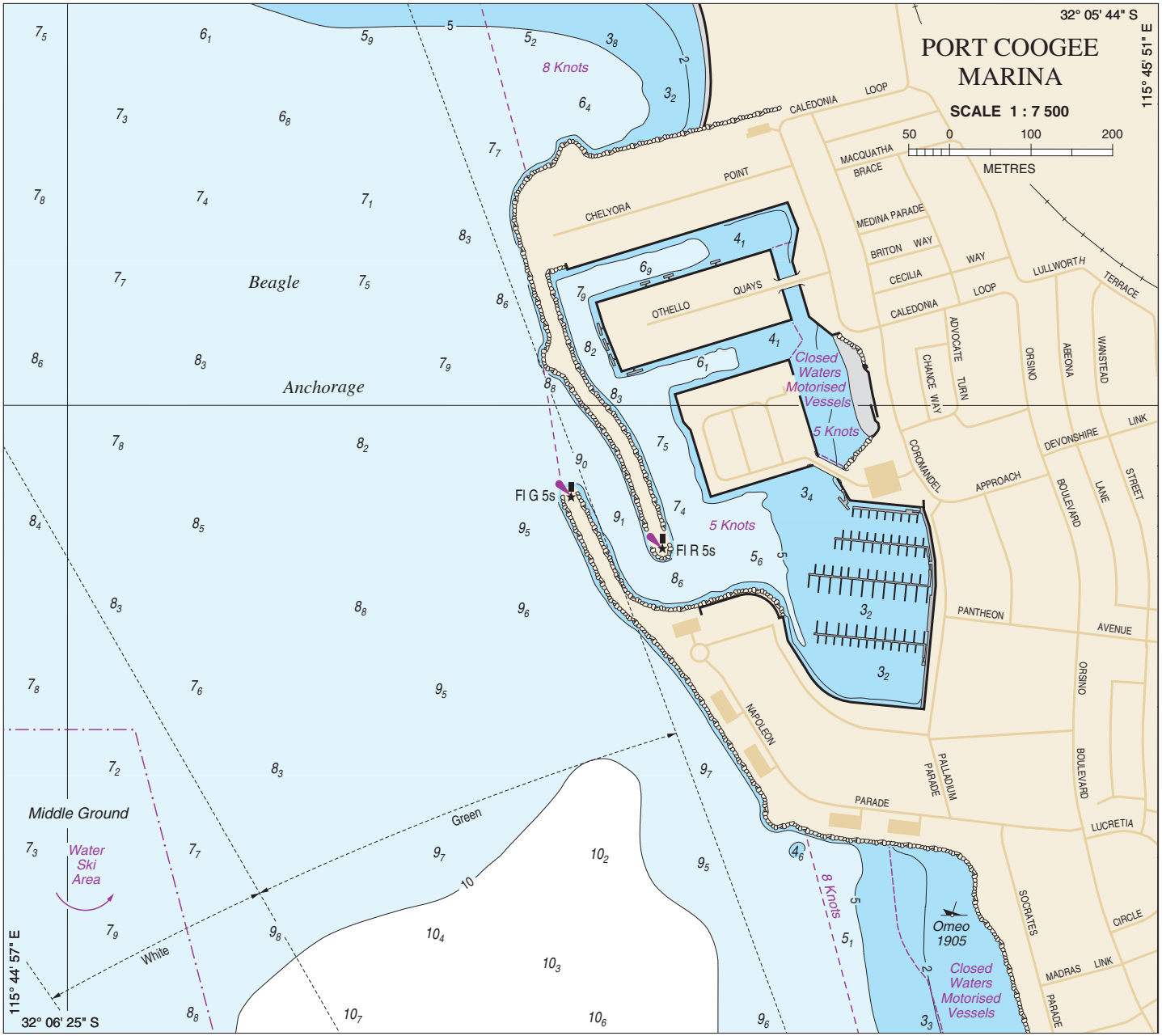
PORT COOGEE MARINA
SCALE 1 : 7 500
METRES
50 0 100 200
32° 05' 44" S
115° 45' 51" E
115° 44' 57" E
32° 06' 25" S
8 Knots
Beagle
Anchorage
Closed Waters Motorised Vessels
5 Knots
Fl G 5s
Fl R 5s
Middle Ground
Water Ski Area
Green
White
Omeo 1905
CALEDONIA LOOP
MACQUATHA BRACE
POINT
CHELYORA
MEDINA PARADE
BRITON WAY
CECILIA WAY
LULLWORTH TERRACE
OTHELLO QUAYS
CALEDONIA LOOP
ADVOCATE TURN
CHANCE WAY
ORSINO
ABEONA
WANSTEAD
DEVONSHIRE LINK
CORONANDEL APPROACH
BOULEVARD LANE STREET
PANTHEON AVENUE
NAPOLEON
PALLADIUM PARADE
PARADE
LUCRETIA
SOCRATES CIRCLE
MADRAS LINK PARADE