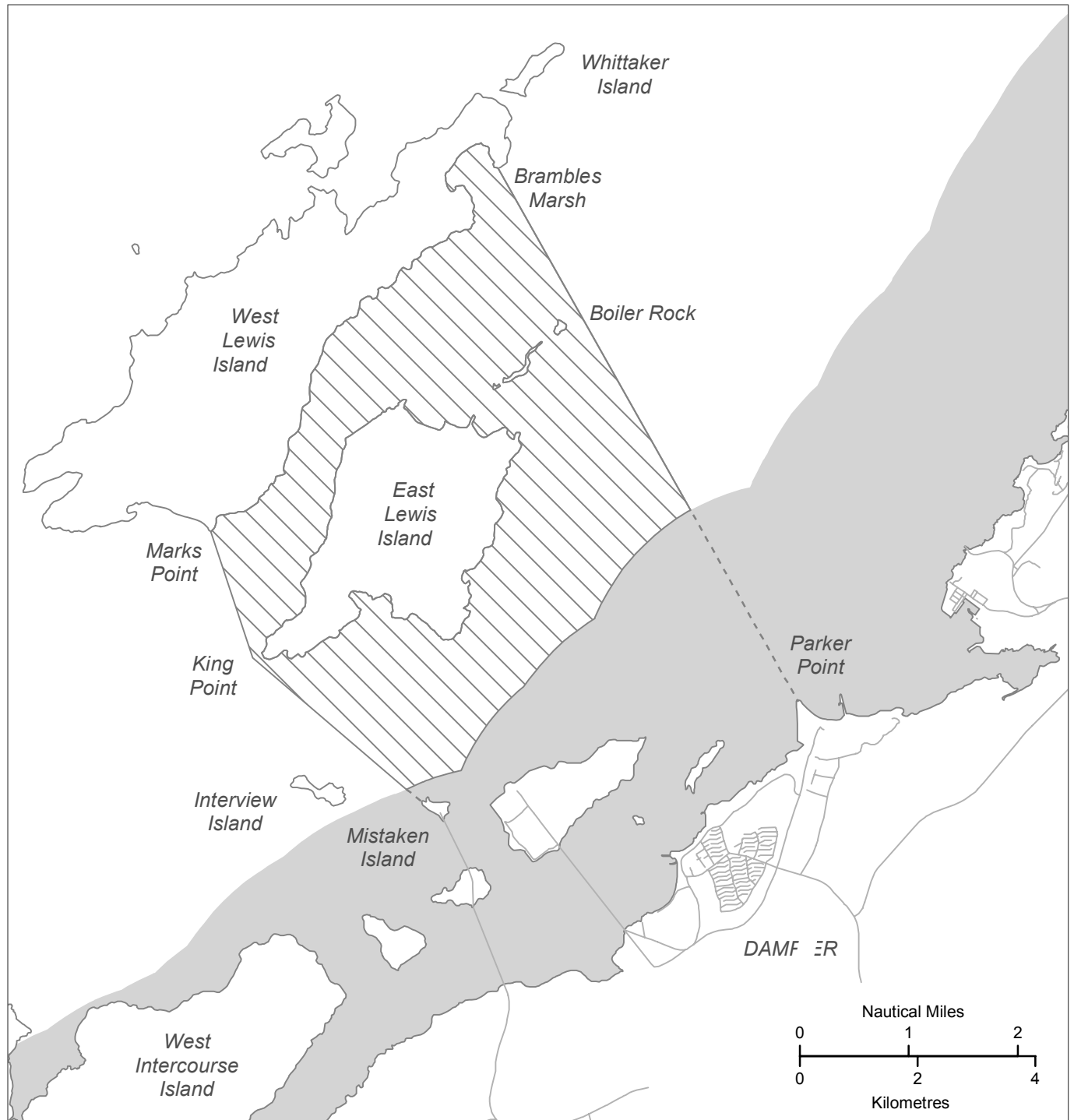


ADDITIONAL AREA OF OPERATION FOR HIRE AND DRIVE POWER DINGHIES APPROVED FOR OPERATIONS TO 2NM FROM THE MAINLAND

EAST LEWIS AND WEST LEWIS ISLANDS



Within waters bounded by (i) a straight line drawn from Parker Point on the mainland to the eastern edge of the bay on West Lewis Island referred to as Brambles Marsh, (ii) the eastern shore of West Lewis Island, (iii) a straight line from Marks Point to a point 200 metres west of King Point on East Lewis Island, (iv) a straight line from this point to the western-most tip of Mistaken Island, (v) the standard 2 nautical mile from the mainland limit.



7 October 2016. L:\Marine_safety\1239-08_HireDrive\12390807\12390807a.mxd



Government of **Western Australia**
Department of **Transport**

-  Standard 2 Nautical Mile Limit
-  Additional Operating Area

