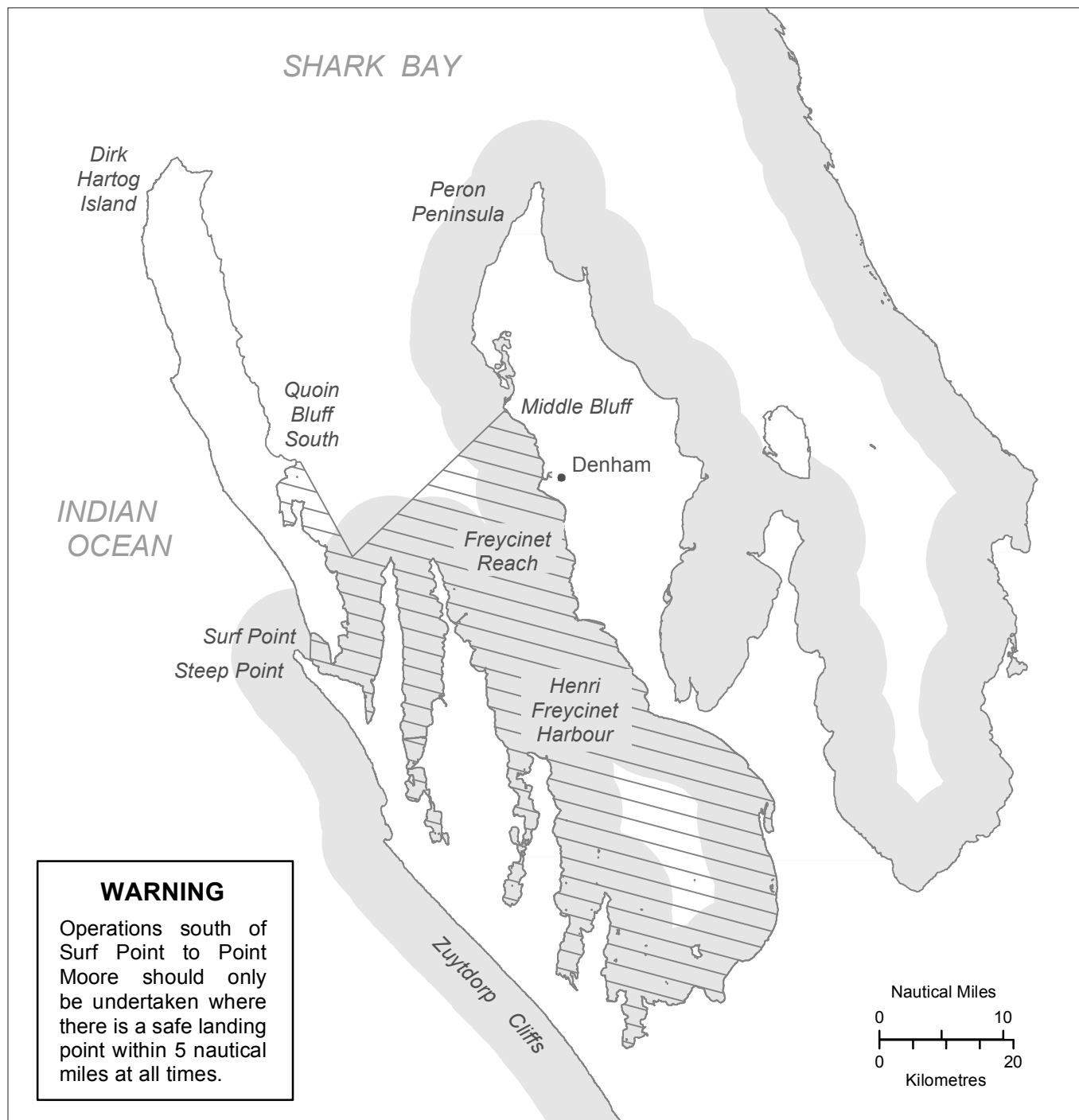


# ADDITIONAL AREA OF OPERATION FOR HIRE AND DRIVE POWER DINGHIES APPROVED FOR OPERATIONS TO 5 NM FROM THE MAINLAND

## SHARK BAY



Within the confines of Henri Freycinet Harbour and Freycinet Reach to a limit of a line drawn: (i) due east from the eastern extremity of Quoin Bluff South (Dirk Hartog Island) for 500 metres (to approximately E113°09.7' S25°53.3'), (ii) then in a straight line on a bearing of 150 degrees true to a point 45 degrees true from Tumbledown Point (approximately E113°14.5' S26°00.9'), (iii) then in a straight line on a bearing 45 degrees true to Peron Peninsula (approximately 500 metres south-east of Middle Bluff). South of Dirk Hartog Island, operations are also limited to east of a line drawn: (i) from Surf Point on Dirk Hartog Island due south to the mainland.



7 October 2016. L:\Marine\_safety\1239-08\_HireDrive\12390803\12390803a.mxd



Government of **Western Australia**  
Department of **Transport**

-  Standard 5 Nautical Mile Limit
-  Additional Operating Area

