




Hillarys Boat Harbour Management
Department of Transport
86 Southside Drive
Hillarys WA 6025
Tel: (08) 9448 7544
Fax: (08) 9447 8713
www.transport.wa.gov.au/inline/19385.asp

Hillarys Boat Harbour Access and Mobility Map

Your guide to accessing facilities at Hillarys Boat Harbour, Sorrento Quay and the surrounding area.



Sorrento Quay East
Centre Manager
Tel: (08) 9246 9788
Fax: (08) 9246 4801
www.sorrentoquay.com.au
info@sorrentoquay.com.au

Sorrento Quay Boardwalk
Centre Manager
Tel: (08) 9246 1042
Fax: (08) 9246 1255
www.sorrentoquayboardwalk.com.au
sorrentoquay@per.mcgees.com.au

For a full list of facilities and attractions please access www.hillarysboat harbour.com.au

Other helpful contacts include:

The National Relay Services on **1800 555 677**. Please enter the toll free number **1800 990 646** when prompted.

Speech Relay on **1800 555 727**.

The National Public Toilet Map website at www.toiletmap.gov.au

Hillarys Boat Harbour

Hillarys Boat Harbour has been developed and redeveloped with access in mind and the vast majority of the public areas are accessible to the whole public, including people with disabilities.

Hillarys Boat Harbour is located on Southside and Northside Drives on the coast in Hillarys, just 18km north of the Perth CBD. It offers world class boating facilities within a unique coastal park and recreation setting, plus complementary retail and leisure activities.

Since its official opening in January 1988, the boat harbour has become one of Perth's most visited destinations. In addition to its boating facilities, the Harbour offers a wide range of restaurants, attractions, activities, speciality shops and services catering for the fishing industry, boaters, beach goers, tourists and local residents.

The Harbour also provides some unique facilities to cater for people with disabilities, including a universal access floating pontoon, fishing platform, beach access pathway, a beach wheelchair, accessible barbeque facilities, drinking fountains and hotel rooms specifically tailored for people with limited mobility, as well as standard facilities for people with disabilities, such as car parking, toilets, showers and tactile pathways.

Using the Access and Mobility Map

This map has been produced by the Department of Transport. It is designed as an aid for people with disabilities and their carers, so that they can choose to access places and events with confidence. It may also be of assistance to seniors who use mobility aids and people with prams.

Transport

Parking for people with limited mobility are available throughout the harbour's car parking areas. (See Inset Map A and B)

Drop off and pick up points for Taxis are located adjacent to Sorrento Quay (See C14 on Inset Map B) and 50m east of the Boat Ramps. (See B8 on Inset Map B)

From Perth City - Saturday & Sunday
From Perth City, catch the Joondalup Line train and alight at the Greenwood Train Station. Transfer to the 456 bus which will take you to Hillarys Boat Harbour. (Accessible service)

From Perth City - All Week (Summer only)
From Perth City, catch the Joondalup Line train and alight at the Whitfords Station. Transfer to the 458 bus which will take you to Hillarys Boat Harbour.

From Perth City - All Week
From Perth City, catch the Joondalup Line train and alight at the Warwick Station. Transfer to the 423 bus which will take you to Hillarys Boat Harbour.

From Fremantle - Weekdays (Summer only)
Catch the 381 from Fremantle, get off at Scarborough Beach and then transfer to the 458 at Scarborough to travel to Hillarys.

From Fremantle - Weekdays
From Fremantle Station take the 381 bus to Warwick Station and then transfer to the 423 bus which will take you to Hillarys Boat Harbour. Alternatively, take the train to Perth City and follow the directions as above.

For further information see the Transperth website, or call the Transperth InfoLine on **13 62 13** or TTY (for hearing impaired) **9428 1999**.



LEGEND Access

- Accessible Fishing Platform
- Barbeque / Accessible Barbeque
- ATM - May NOT be Tactile or Accessible
- ATM - Tactile and Accessible
- Automatic Door - More than 800mm / Manual Door - More than 800mm
- Baby Change or Parents Room
- Beach Access Wheelchair
- Bike Parking
- Bus Shelter - May NOT be Tactile Surface or Accessible
- Drinking Fountain / Drinking Fountain - Accessible
- Emergency / Duress Alarm
- Information / Lift
- Kerb Ramp - May NOT be Tactile Surface
- Kerb Ramp - Tactile Surface
- Level Entrance / Counter - Accessible
- Parking
- Parking - ACROD & Number of Bays
- Pedestrian Crossing
- Ramp / Ramp with Handrail
- Shared Path
- Shelter (With Seating and Table) / Shelter (Beach Only)
- Shower Facility / Shower Facility - Accessible
- Steps / Steps with Handrail
- Tactile Exhibits and Display
- Toilet - Male / Female
- Toilet - Female - Wheelchair Accessible
- Toilet - Male - Wheelchair Accessible
- Toilet - Unisex - Wheelchair Accessible
- Universal Access Floating Pontoon
- Very Steep Gradient (Indicates Uphill)

Community Facilities

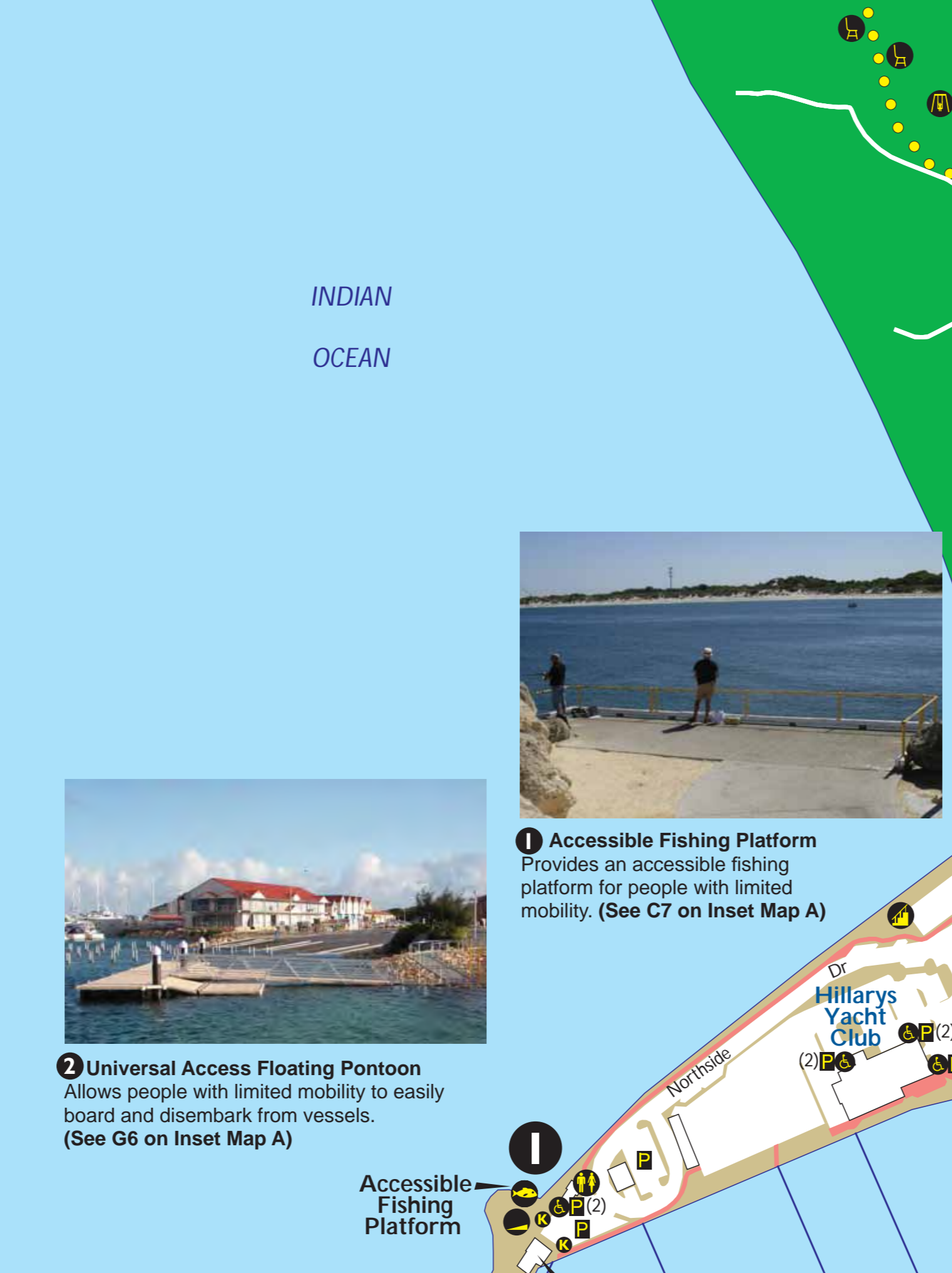
- First Aid Facility
- Park / Playground
- Post Box / Post Office
- Public Seating - May NOT be Accessible
- Public Telephone / Emergency Phone
- Religious Institution
- Traffic Light / Underpass Entry

Transport

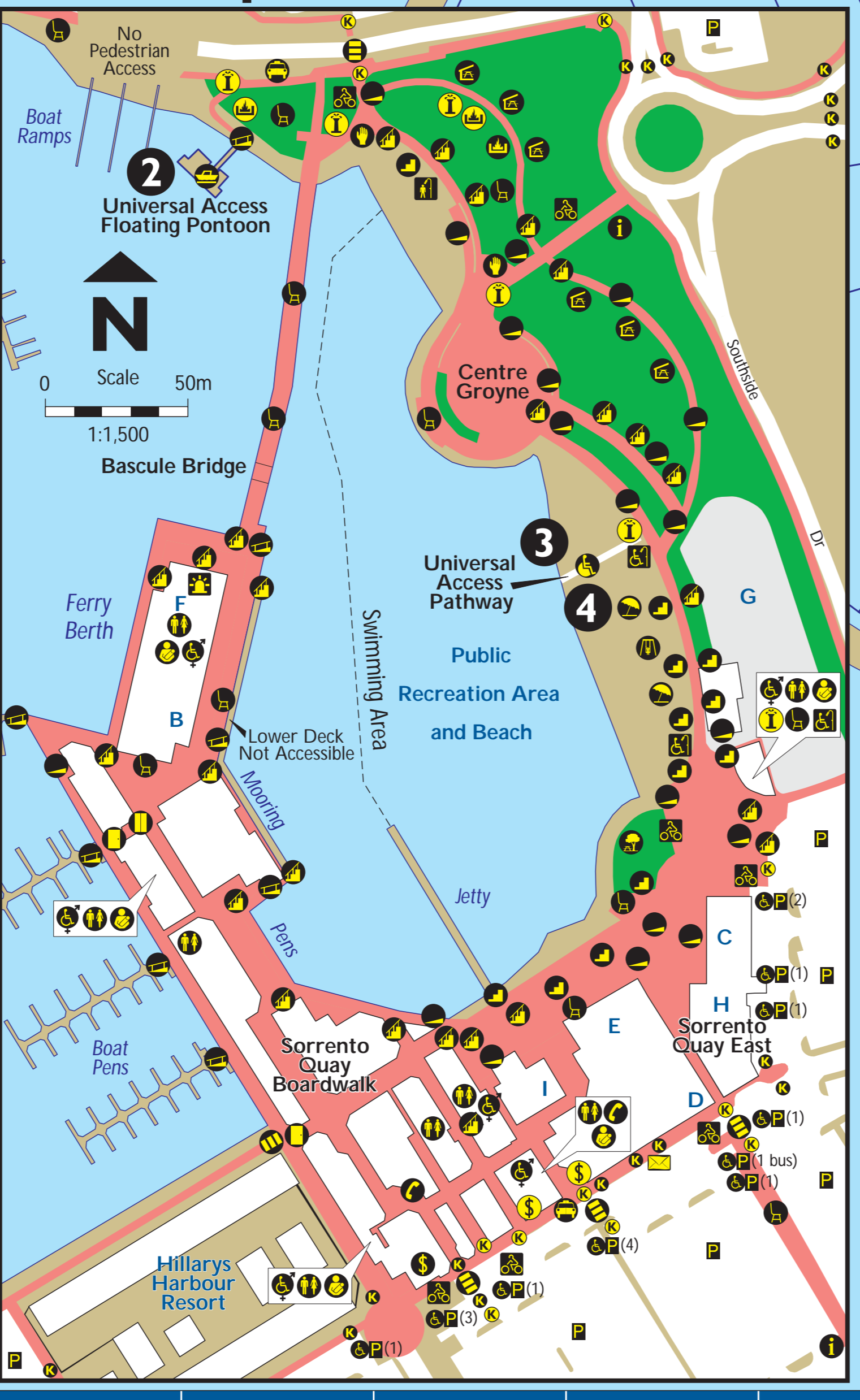
- Accessible Bus Route
- Bridge
- Bus Route / Bus Direction Arrow
- Bus Route Terminus
- Bus Stop - 5 Digit Number
- Bus Transfer / Bus Stop
- Taxi Rank
- Railway
- Road
- Proposed Road
- Building Footprint
- Hillarys Paths
- Park
- Prepared Ground
- Walk Trail



Inset Map A



Inset Map B



1 Accessible Fishing Platform
Provides an accessible fishing platform for people with limited mobility. (See C7 on Inset Map A)

2 Universal Access Floating Pontoon
Allows people with limited mobility to easily board and disembark from vessels. (See G6 on Inset Map A)

The Hillarys Harbour Resort has two fully equipped, accessible apartments that have configured bathrooms and kitchens to accommodate people with limited mobility.

3 Universal Access Pathway
A permanent pathway constructed of special beach matting allows people with limited mobility to directly access the water at the family beach. (See D10 on Inset Map B)

4 A beach wheelchair is available for public use during the day from the surf lifesavers located at the Hillarys Boat Harbour beach area. A beach wheelchair is also available at Mullaloo Surf Life Saving Club. To book either of these wheelchairs, please telephone 9400 4618. (See D10 on Inset Map B)

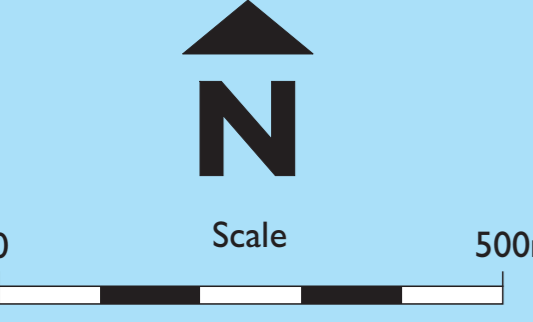
Hillarys Boat Harbour

Attraction	Facilities/Services	Enquiries	Map Reference
AQWA		(08) 9447 7500	Inset Map A: F11
Dept of Fisheries Marine Laboratory / Naturaliste Marine Discovery Centre		(08) 9203 0111 (08) 9203 0339	Inset Map A: G4
Hillarys Harbour Resort		(08) 9262 7888	Inset Map B: A14
Harbour Management Building Department of Transport (A)		(08) 9448 7544	Inset Map A: G10
Hillarys Yacht Club		(08) 9246 2833	Inset Map A: E6
Hippo Creek African Grill (B)		(08) 9245 8004	Inset Map B: A11
Portofino's Restaurant and Cafe (C)		(08) 9246 4700	Inset Map B: D12
Pot Black (D)		(08) 9246 2856	Inset Map B: D13
Public Recreation Area and Beach			Inset Map B: D11
Sharky's Fish and Chips (E)		(08) 9243 8000	Inset Map B: D13
The Breakwater Ground Floor (F)		(08) 9448 5000	Inset Map B: B10
The Breakwater First Floor (F)		(08) 9448 5000	Inset Map B: B10
The Great Escape Leisure Park (G)		(08) 9448 0800	Inset Map B: D10
The Grill (H)		(08) 9203 7722	Inset Map B: D12
Toscanini's Restaurant (I)		(08) 9246 4406	Inset Map B: C13

Facilities included in the matrix have accessible services.



See Inset Map A



Legend

- Accessible Bus Route (wheel chair access)
- Bus Route / Bus Direction Arrow
- Road
- Proposed Road
- Railway
- Park
- Prepared Ground
- Shopping Centre / Precinct
- Walk Trail / Footpath
- Very Steep Gradient

For information on all other symbols, see other Legend

Access and Inclusion Plan

The City of Joondalup developed and implemented an Access and Inclusion Plan (AIP) in 2007 to ensure people with disabilities have equal access to its facilities and services. The AIP is available to download at www.joondalup.wa.gov.au/Live/AccessandInclusion.aspx. If you would like a copy of the Plan in an alternative format or would like to know more about the City's disability access projects, along with access and inclusion in general, please contact the City of Joondalup on: Tel: (08) 9400 4952 Fax: (08) 9300 1383 Auslan and Telephone Interpreting Services available.

The information on this map is correct to the best of knowledge of the producers at the time of publication. Whilst all care has been taken, the Department of Transport and Hillarys Boat Harbour accept no liability for any inconvenience, damage or injury whatsoever that may occur by reliance on this information.