



# Vessel Accommodation Types

A guide to pens, berths and moorings at maritime facilities

Effective from 1 July 2024





*Augusta Boat Harbour*

---

## **Acknowledgment of Country**

The Department of Transport acknowledges the traditional custodians of the land throughout Western Australia and pays our respects to Elders past, present and future.

We acknowledge the members of all Aboriginal communities, their cultures and continuing connection to Country throughout the State.

---

## **About this Report**

The information contained in this publication is provided in good faith and believed to be accurate at time of publication.

The State shall in no way be liable for any loss sustained or incurred by anyone relying on the information. 0324.

© Department of Transport 2024

---

## **Alternative formats**

This publication is available in alternative formats upon request. Contact us to request a copy or submit an enquiry.

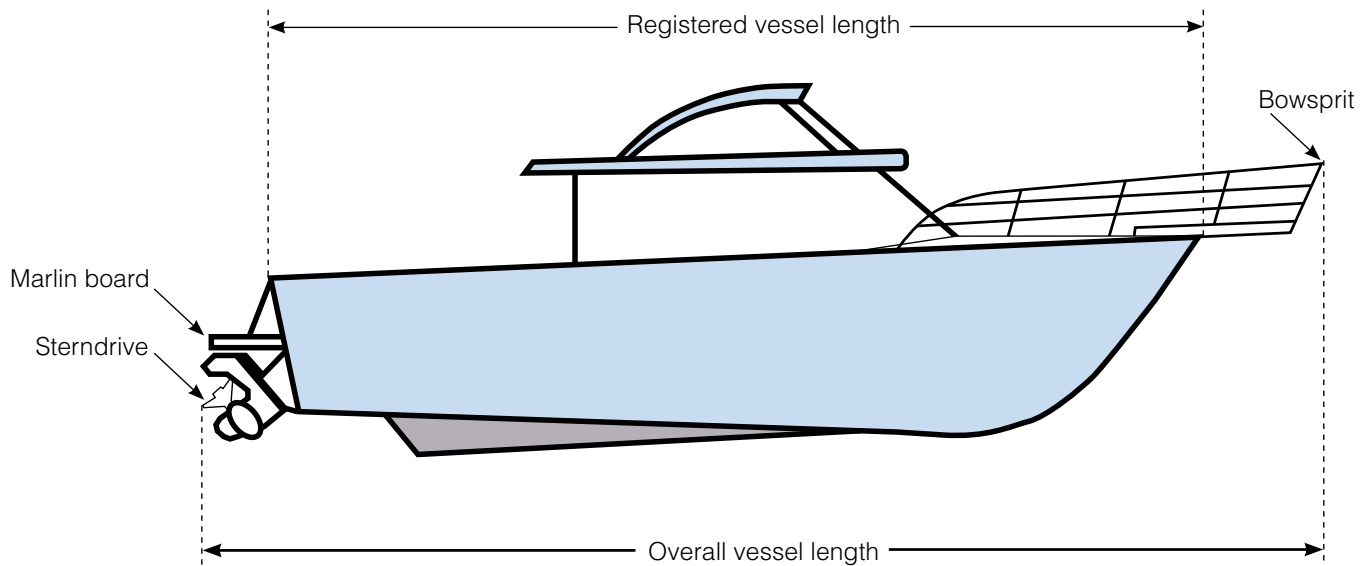
*Cover page: Two Rocks Marina*

# Contents

Definition of vessel length .....	4
Floating pen with walkway .....	5
Floating alongside berth .....	6
Fixed pen with walkway .....	7
Fixed pen without walkway .....	8
Fixed alongside berth .....	9
Piled moorings .....	10
Swing or fore/aft moorings .....	11
25 metre pens with walkway (Tropical cyclone zone) .....	12
Dinghy pens .....	13
Maritime facilities managed by DoT .....	14
Swan Canning Rivers location map .....	15

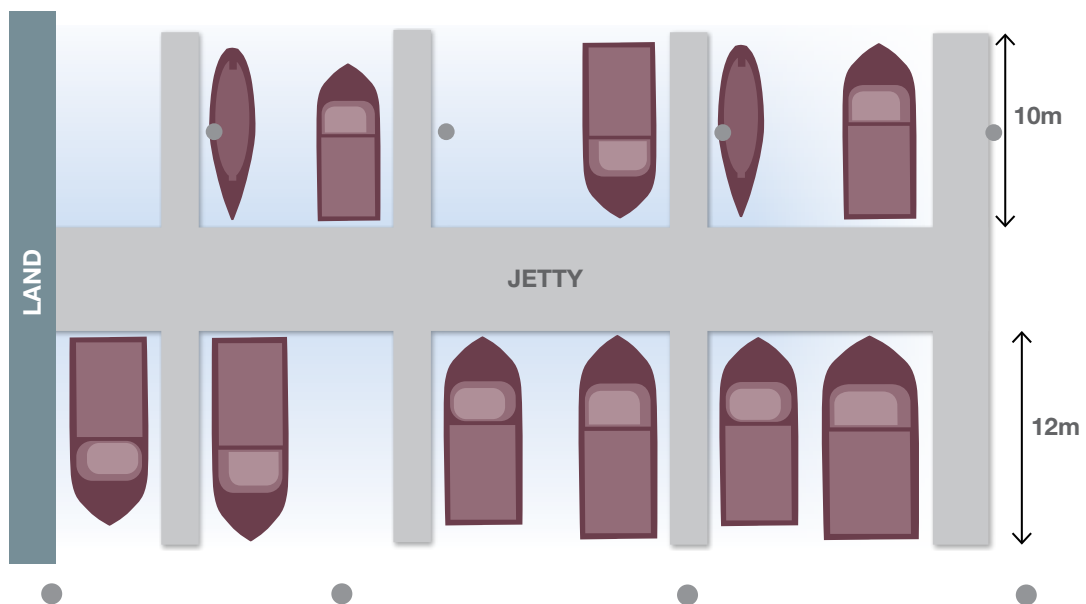
# Definition of vessel length


To ensure safe accommodation of vessels within Department of Transport managed maritime facilities, the vessel length is determined by the overall length of the vessel, rather than the registered vessel length as shown below.



# Floating pen with walkway

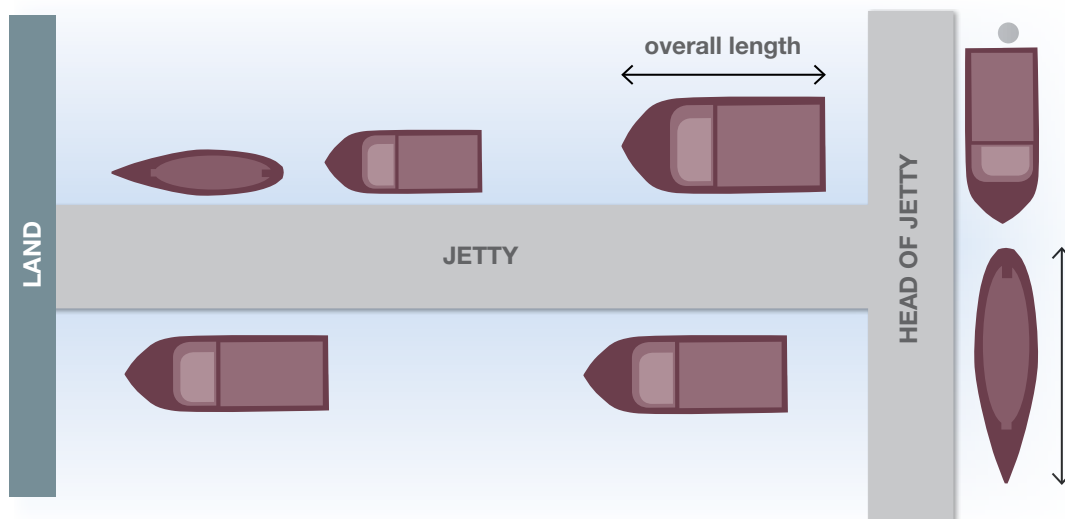
<b>Design</b>	<ul style="list-style-type: none"> <li>• This is a purpose built floating structure designed to accommodate one vessel of up to a specific length</li> <li>• The length of each pen is as described in the <b>Maritime Facilities: Schedule of fees and charges</b> available at <a href="http://www.transport.wa.gov.au/marinefeechanges">www.transport.wa.gov.au/marinefeechanges</a></li> <li>• Side access to the vessel in the pen is provided by a finger jetty structure</li> <li>• The length of the side access finger jetty generally extends the full length of the pen</li> </ul>
<b>Occupancy</b>	<p>The overall vessel length must not exceed the described pen length</p>
<b>Charges</b>	<ul style="list-style-type: none"> <li>• Per metre of described pen length</li> <li>• Purpose built catamaran pens are charged at 1.5 times the normal rate</li> </ul>





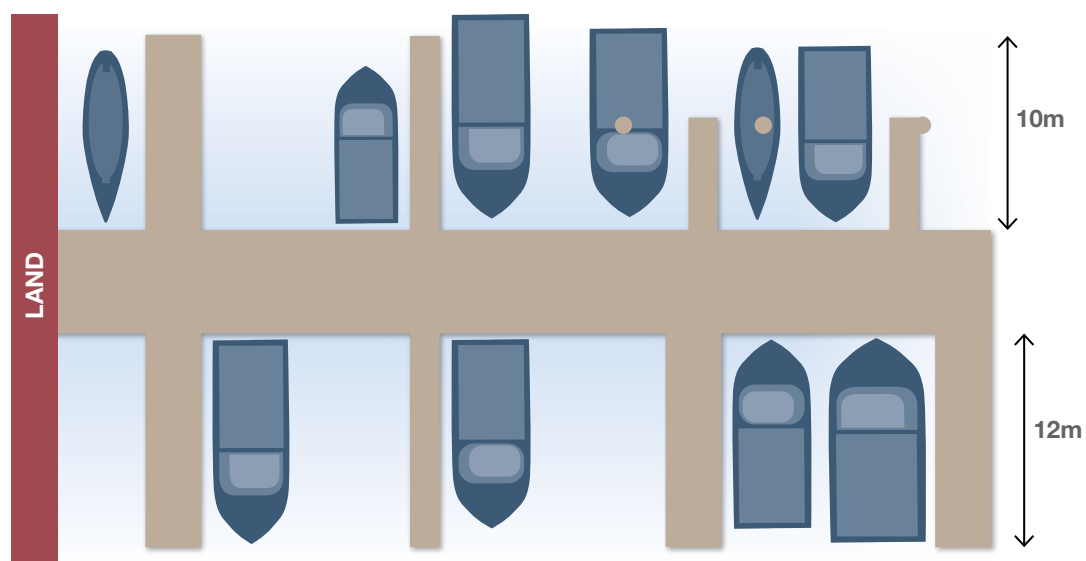
## Floating alongside berth

<b>Design</b>	<ul style="list-style-type: none"> <li>• This berth is designed to accommodate vessels of various lengths to moor alongside the floating jetty structure</li> <li>• Includes berths at the head of a jetty</li> </ul>
<b>Occupancy</b>	Harbour Management will assess the suitability of the applicant’s vessel for the alongside berth
<b>Charges</b>	Per metre of overall vessel length (rounded down to the nearest metre)



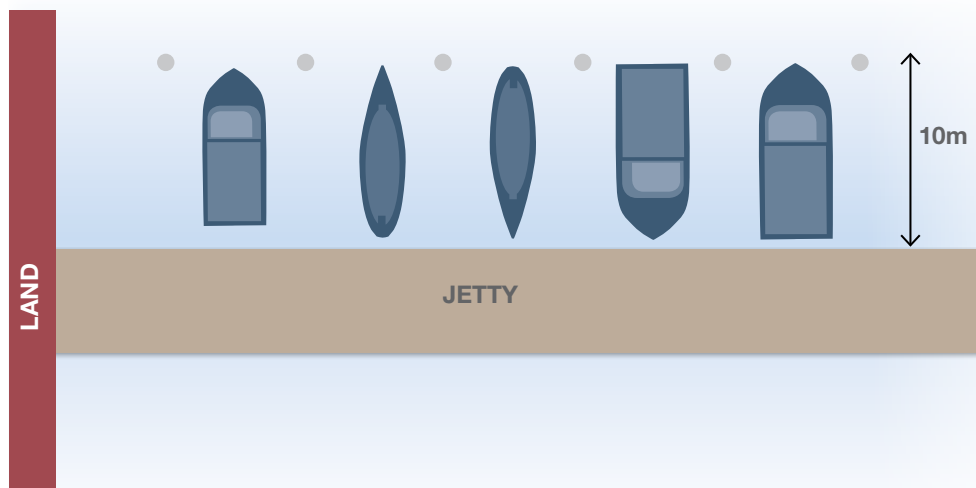
# Fixed pen with walkway

<b>Design</b>	<ul style="list-style-type: none"> <li>• This is a purpose built fixed structure designed to accommodate one vessel of up to a specific length</li> <li>• The length of each pen is as described in the <b>Maritime Facilities: Schedule of fees and charges</b> available at <a href="http://www.transport.wa.gov.au/marinefeechanges">www.transport.wa.gov.au/marinefeechanges</a></li> <li>• Side access to the vessel in the pen is provided by a finger jetty structure</li> <li>• The length and width of the side access finger jetty may vary</li> </ul>
<b>Occupancy</b>	<p>The overall vessel length must not exceed the described pen length</p>
<b>Charges</b>	<ul style="list-style-type: none"> <li>• Per metre of described pen length</li> <li>• Purpose built catamaran pens are charged at 1.5 times the normal rate</li> </ul>



# Fixed pen without walkway

<b>Design</b>	<ul style="list-style-type: none"><li>• This is a purpose built fixed structure designed to accommodate one vessel of up to a specific length</li><li>• The length of each pen is as described in the <b>Maritime Facilities: Schedule of fees and charges</b> available at <a href="http://www.transport.wa.gov.au/marinefeechanges">www.transport.wa.gov.au/marinefeechanges</a></li><li>• Access to the vessel in the pen is over the bow/stern from the jetty structure</li></ul>
<b>Occupancy</b>	The overall vessel length must not exceed the described pen length
<b>Charges</b>	Per metre of described pen length

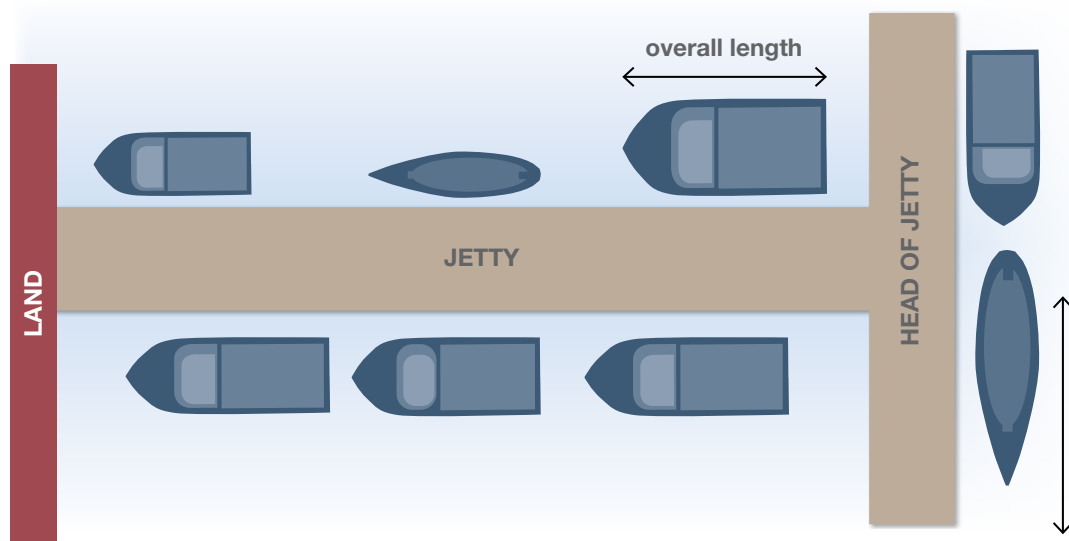







## Fixed alongside berth

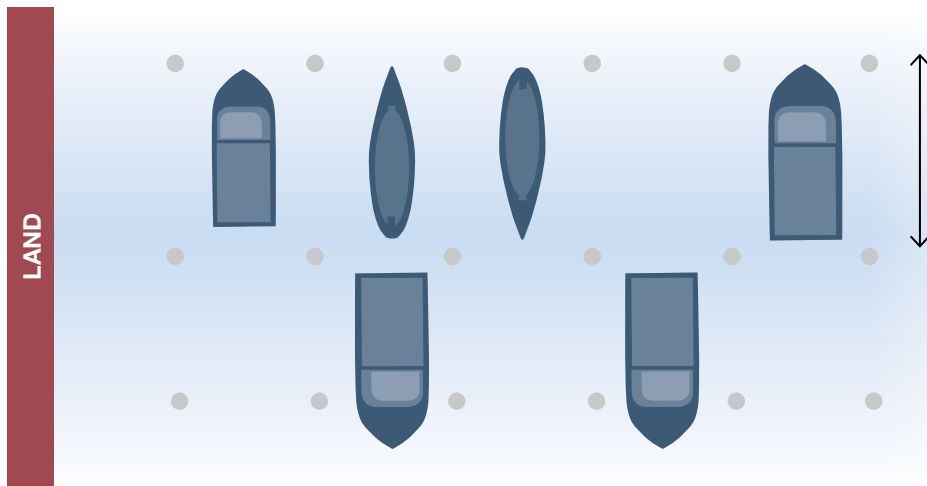
<b>Design</b>	<ul style="list-style-type: none"> <li>This berth is designed to accommodate vessels of various lengths to moor alongside the fixed jetty structure</li> <li>Includes berths at the head of a jetty</li> </ul>
<b>Occupancy</b>	Harbour Management will assess the suitability of the applicant's vessel for the alongside berth
<b>Charges</b>	Per metre of overall vessel length (rounded down to the nearest metre)





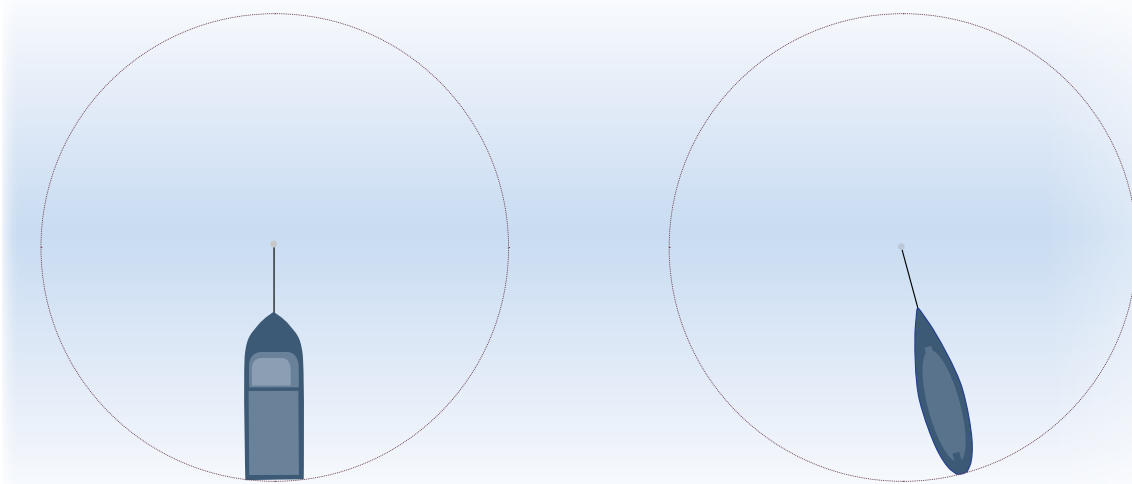
## Piled moorings

<p><b>Design</b></p>	<ul style="list-style-type: none"> <li>• This is a purpose built structure designed to accommodate one vessel of up to a specific length</li> <li>• The length of each mooring is as described in the <b>Maritime Facilities: Schedule of fees and charges</b> available at <a href="http://www.transport.wa.gov.au/marinefeechanges">www.transport.wa.gov.au/marinefeechanges</a></li> <li>• There is no pedestrian access to the vessel in the piled mooring</li> </ul>
<p><b>Occupancy</b></p>	<p>The overall vessel length must not exceed the described length of the piled mooring</p>
<p><b>Charges</b></p>	<p>Per metre of overall vessel length (rounded down to the nearest metre)</p>



# Swing or fore/aft moorings

<b>Design</b>	<ul style="list-style-type: none"> <li>• The mooring must be designed to accommodate the nominated vessel</li> <li>• There is no pedestrian access to the vessel on the mooring</li> </ul>
<b>Installation</b>	<ul style="list-style-type: none"> <li>• Installation and maintenance of the mooring is the responsibility of the vessel owner</li> <li>• The mooring apparatus must be installed and certified as adequate for its intended purpose by an authorised mooring contractor on behalf of the owner</li> <li>• The owner is required to ensure that the mooring apparatus is inspected annually and a copy of the inspection report is provided with payment for renewal</li> </ul>
<b>Occupancy</b>	The overall vessel length must not exceed the prescribed maximum mooring rating
<b>Charges</b>	Charges for swing or fore/aft moorings within DoT managed boat harbours or maritime facilities are per metre of overall vessel length (rounded down to the nearest metre)





## 25 metre pens with walkway (Tropical cyclone zone)

<b>Design</b>	<ul style="list-style-type: none"><li>• This is a purpose built cyclone rated, fixed or floating structure designed to accommodate vessels of up to 25 metres in length</li><li>• Side access to the vessel is provided by a finger jetty structure</li></ul>
<b>Occupancy</b>	The overall vessel length must not exceed 25 metres
<b>Charges</b>	Per metre of described pen length

# Dinghy pens

<b>Design</b>	<ul style="list-style-type: none"><li>• This is a purpose built structure designed to accommodate dinghy vessels only</li><li>• Side access to the vessel is provided by a finger jetty structure</li></ul>
<b>Charges</b>	Annual fee applies, per vessel



# Maritime facilities managed by DoT



# Swan Canning Rivers Location Map



## Contact details

For all general enquiries or to provide feedback please email us at [facilityfees@transport.wa.gov.au](mailto:facilityfees@transport.wa.gov.au)

### **Fremantle Fishing Boat Harbour**

For queries regarding:

- Burswood Jetty
- Challenger Boat Harbour
- Fremantle Fishing Boat Harbour
- Jervoise Bay Boat Harbour and
- Swan Canning Rivers (except Barrack Street Jetty)

### **Fremantle Fishing Boat Harbour**

14 Capo D'Orlando Drive  
South Fremantle WA 6162  
Phone: (08) 9431 1020  
Email: [ffbh@transport.wa.gov.au](mailto:ffbh@transport.wa.gov.au)

### **Hillarys Boat Harbour**

For queries regarding:

- Barrack Street Jetty
- Hillarys and
- Lancelin

### **Hillarys Boat Harbour**

86 Southside Drive  
Hillarys WA 6025  
Phone: (08) 9216 8530  
Email: [hillarys@transport.wa.gov.au](mailto:hillarys@transport.wa.gov.au)

### **Two Rocks Marina**

For queries regarding:

- Two Rocks Marina

### **Two Rocks Marina**

1 Pope Street  
PO Box 384  
Two Rocks WA 6037  
Phone: 1300 863 308  
Email: [tworocksmarina@transport.wa.gov.au](mailto:tworocksmarina@transport.wa.gov.au)

### **Pilbara region**

For queries regarding

- Point Samson and
- Onslow

### **Pilbara region**

3-5 Welcome Road  
PO Box 429  
Karratha WA 6714  
Phone: (08) 6551 6800 or  
Phone: (08) 9216 8230 (Accounts)  
Email: [pilbara@transport.wa.gov.au](mailto:pilbara@transport.wa.gov.au)

### **Exmouth branch**

For queries regarding:

- Coral Bay and
- Exmouth

### **Exmouth branch**

21 Maidstone Crescent  
Exmouth WA 6707  
Phone: (08) 9216 8220  
Email: [gascoyne@transport.wa.gov.au](mailto:gascoyne@transport.wa.gov.au)

### **Carnarvon branch**

For queries regarding:

- Carnarvon and
- Denham

### **Carnarvon branch**

Small Boat Harbour Road,  
Carnarvon WA 6701  
Phone: (08) 9216 8230  
Email: [gascoyne@transport.wa.gov.au](mailto:gascoyne@transport.wa.gov.au)

### **Mid West region**

For queries regarding

- Cervantes
- Geraldton
- Green Head
- Jurien
- Kalbarri
- Leeman
- Port Denison and
- Port Gregory

### **Mid West region**

(Geraldton office)  
23 Eastward Road  
Wonthella WA 6530  
Phone: (08) 9216 8170  
A/hrs mobile: 0472 810 169  
Email: [midwest@transport.wa.gov.au](mailto:midwest@transport.wa.gov.au)

### **South West region**

For queries regarding

- Augusta and
- Bunbury

### **South West region**

24 Wellington Street  
Bunbury WA 6230  
Phone: (08) 9216 8200  
Email: [southwest@transport.wa.gov.au](mailto:southwest@transport.wa.gov.au)

### **Great Southern region**

For queries regarding

- Albany Emu Point
- Albany Waterfront Marina
- Bremer Bay
- Esperance and
- Hopetoun

### **Great Southern region**

178 Stirling Terrace  
Albany WA 6330  
Phone: (08) 9216 8520  
Email: [greatsouthern@transport.wa.gov.au](mailto:greatsouthern@transport.wa.gov.au)