

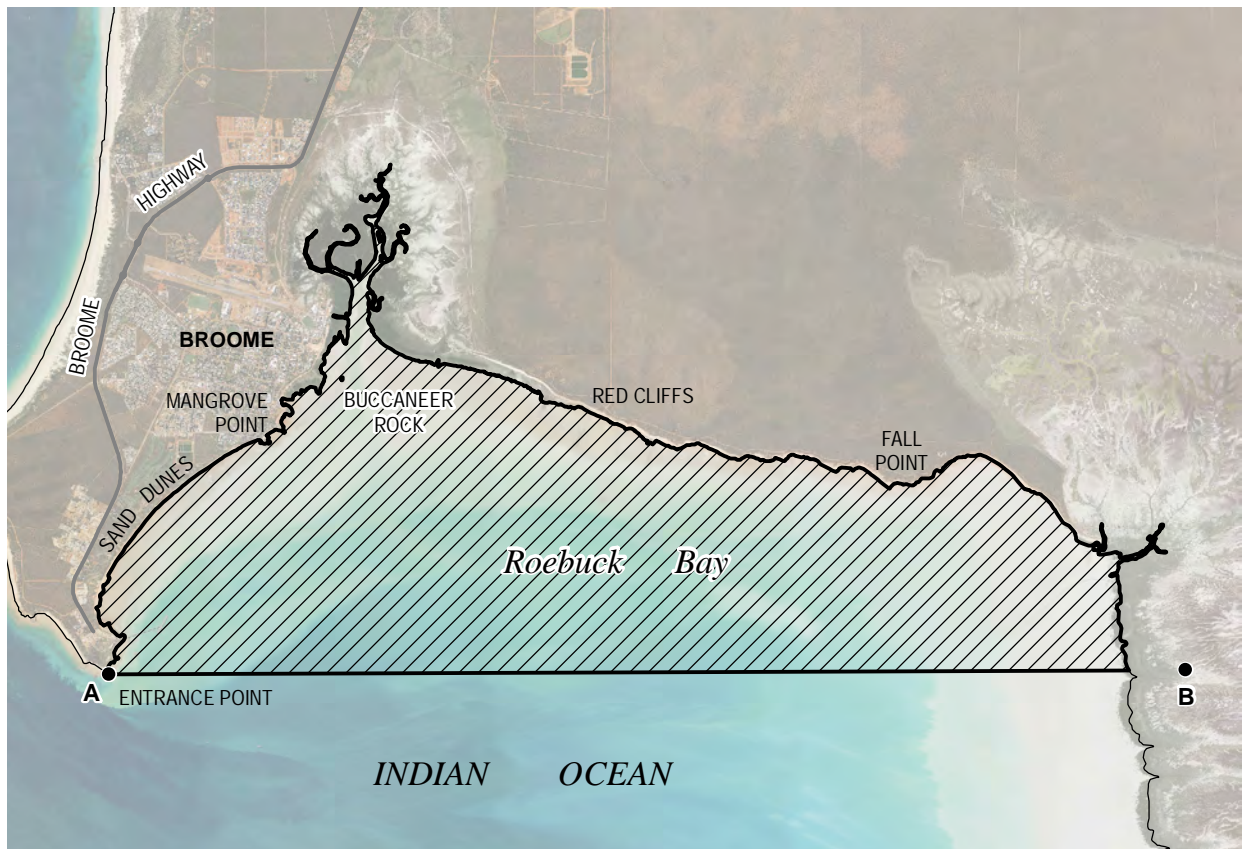
LIMIT OF PARTIALLY SMOOTH WATERS BROOME - ROEBUCK BAY

ROEBUCK BAY NORTH OF THE LATITUDE OF ENTRANCE POINT (18°0.540'S).


THE WATERS ARE SHOWN HATCHED ON THE WESTERN AUSTRALIAN DEPARTMENT OF TRANSPORT PLAN 846-31-03.

BOUNDARY COORDINATES DATUM GDA94

| Node | LATITUDE (SOUTH) | LONGITUDE (EAST) |
|------|------------------|------------------|
| A | 18° 0.540' | 122° 12.578' |
| B | 18° 0.540' | 122° 23.064' |

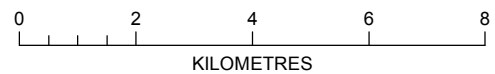


Legend

 Partially Smooth Waters

LANDGATE AERIAL PHOTOGRAPHY JULY 2013

PREPARED BY
CARTOGRAPHIC SERVICES
1 ESSEX STREET FREMANTLE



Drawn by: S Salgado
Date: 24 November 2017

Examined by Manager Cartography:
R. Talbot-Smith: *R. Talbot-Smith*
Date: *24th November 2017*



PLAN 846 - 31 - 03