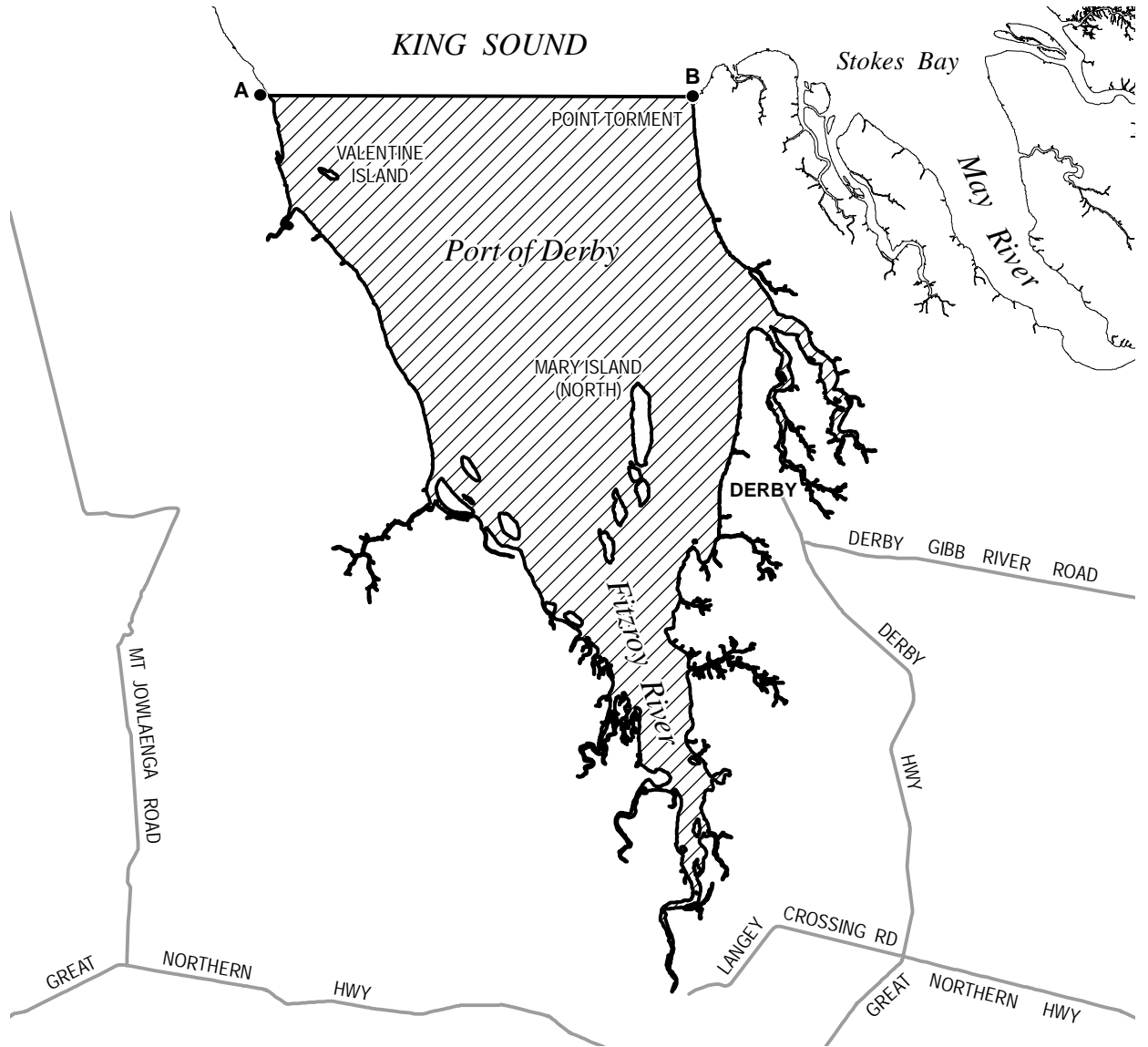


LIMIT OF PARTIALLY SMOOTH WATERS DERBY


KING SOUND SOUTH OF THE LATITUDE OF POINT TORMENT (17°01.883'S).

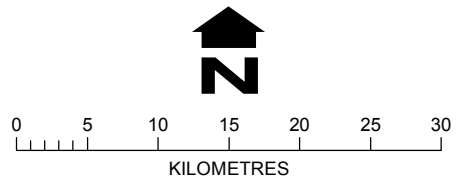
Node	LATITUDE (SOUTH)	LONGITUDE (EAST)
A	17° 01.883'	123° 16.110'
B	17° 01.883'	123° 35.010'

THE WATERS ARE SHOWN HATCHED ON THE WESTERN AUSTRALIAN DEPARTMENT OF TRANSPORT PLAN 846-23-03.



Legend

 Partially Smooth Waters



PREPARED BY
CARTOGRAPHIC SERVICES
1 ESSEX STREET FREMANTLE

Drawn by: S Salgado
Date: 24 November 2017

Examined by Manager Cartography:
R. Talbot-Smith: *R. Talbot-Smith*
Date: *24th November 2017*



PLAN 846 - 23 - 03