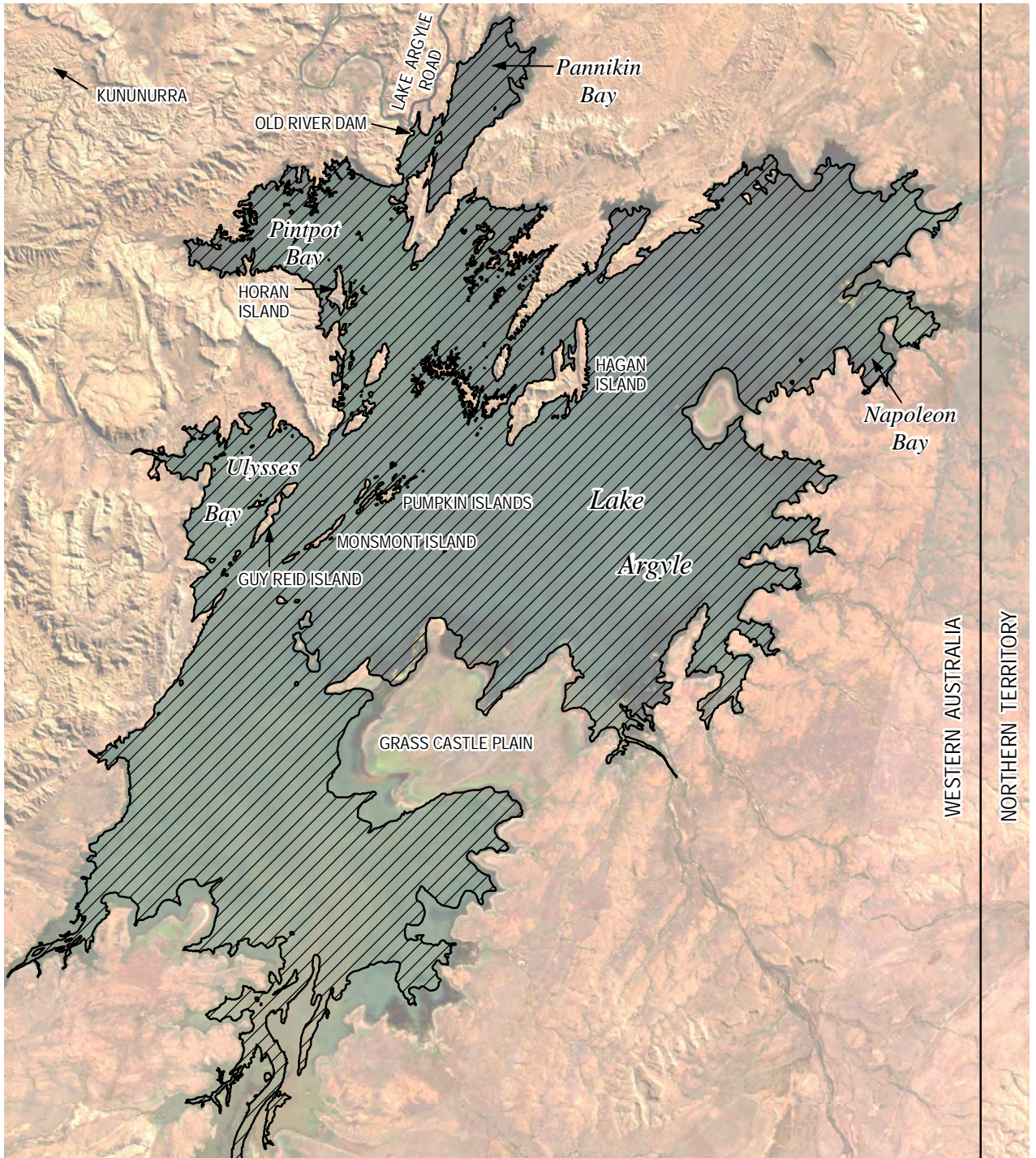



# LIMIT OF PARTIALLY SMOOTH WATERS LAKE ARGYLE

ALL THE WATERS OF LAKE ARGYLE THAT ARE IN WESTERN AUSTRALIA.

THE WATERS ARE SHOWN HATCHED ON THE WESTERN AUSTRALIAN DEPARTMENT OF TRANSPORT PLAN 846-30-03.

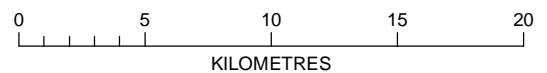


## Legend

 Partially Smooth Waters

LANDSAT SATELLITE MOSAIC 2004

PREPARED BY  
CARTOGRAPHIC SERVICES  
1 ESSEX STREET FREMANTLE



Drawn by: S Salgado  
Date: 24 November 2017

Examined by Manager Cartography:  
R. Talbot-Smith: *R. Talbot-Smith*  
Date: *24th November 2017*



**PLAN 846 - 30 - 03**