

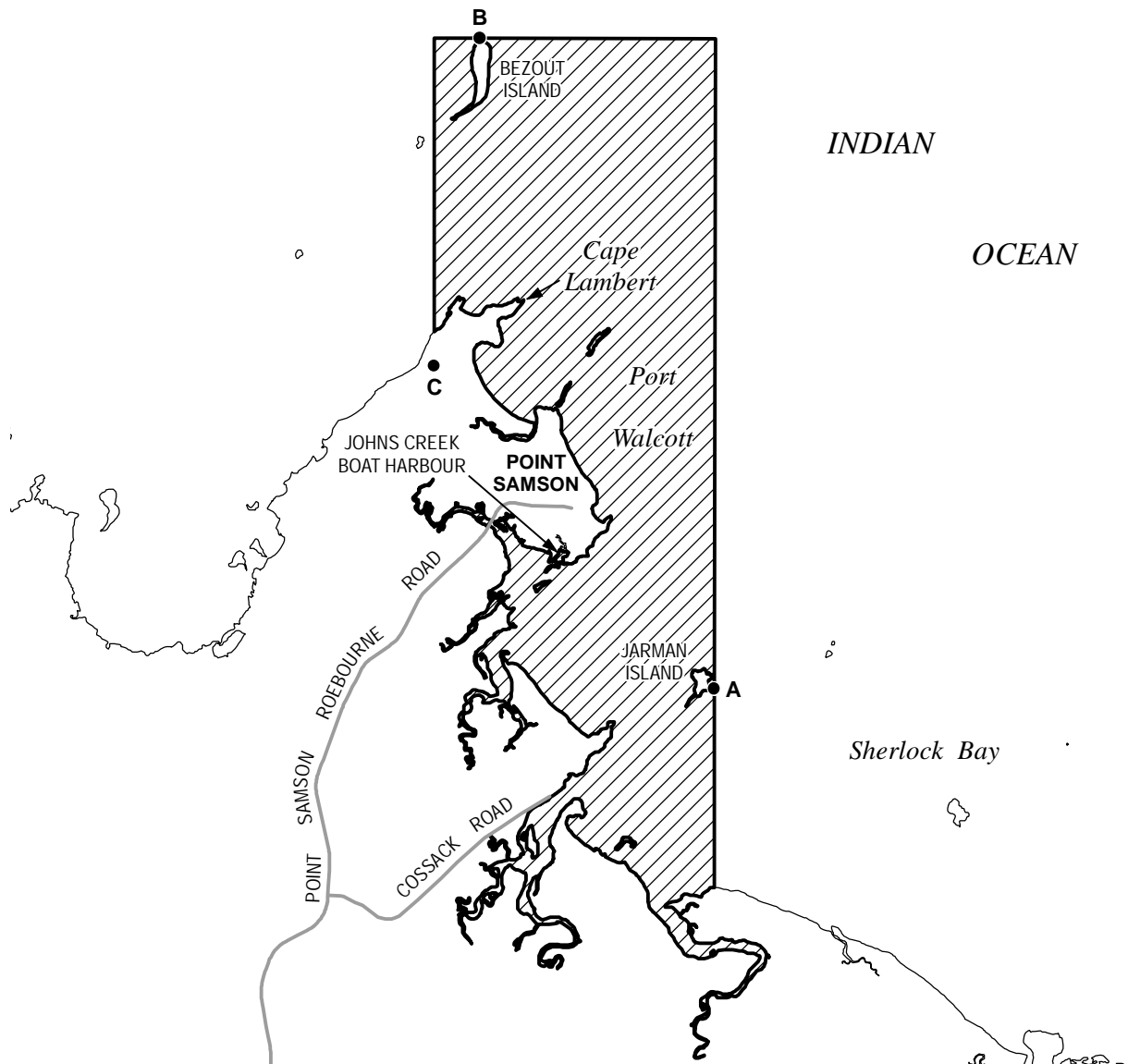
# LIMIT OF PARTIALLY SMOOTH WATERS PORT WALCOTT

THE WATERS OF PORT WALCOTT WEST OF 117°13.198'E (THE EASTERN END OF JARMAN ISLAND),  
SOUTH OF 20°32.811'S (THE NORTHERN END OF BEZOUT ISLAND) AND EAST OF 117°10.078'E.


THE WATERS ARE SHOWN HATCHED ON THE WESTERN AUSTRALIAN DEPARTMENT OF TRANSPORT PLAN 846-28-03.

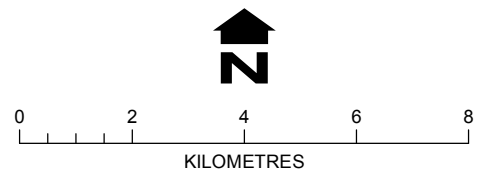
### BOUNDARY COORDINATES DATUM GDA94

Node	LATITUDE (SOUTH)	LONGITUDE (EAST)
A	20° 39.609'	117° 13.198'
B	20° 32.811'	117° 10.584'
C	20° 36.237'	117° 10.078'



### Legend

 Partially Smooth Waters



PREPARED BY  
CARTOGRAPHIC SERVICES  
1 ESSEX STREET FREMANTLE

Drawn by: S Salgado  
Date: 24 November 2017

Examined by Manager Cartography:  
R. Talbot-Smith: *R. Talbot-Smith*  
Date: *24th November 2017*

Document Path: L:\Marine\_safety\846\_SmoothWaters\_WA\July\_2017\Xcel\8462803.mxd



**PLAN 846 - 28 - 03**