










July 2025

SAFETY EQUIPMENT REQUIREMENTS



		REGISTRABLE VESSELS Including sailing vessels that are or can be propelled by mechanical power.	
	Recreational Skipper's Ticket The skipper of a recreational vessel, powered by a motor greater than 6 horsepower must hold an RST.	PROTECTED WATERS Includes rivers, lakes, estuaries, harbours and waters within 400 metres from the shore in unprotected waters but excludes Cambridge Gulf and Lake Argyle.	UNPROTECTED WATERS Beyond 400 metres from the shore.
	Lifejacket Carriage A lifejacket, as indicated in the table opposite, must be carried for every person on board.	✓ Minimum Level 100 MUST BE CARRIED	✓ Minimum Level 100 MUST BE WORN
	Lifejacket Wearing As indicated in the table opposite.	✓ Minimum Level 100 MUST BE CARRIED	✓ Minimum Level 100 MUST BE WORN
	Personal Water Craft	✓ Minimum Level 50S MUST BE WORN	✓ Minimum Level 50S MUST BE WORN
	Distress Beacon (in-date) A GPS enabled 406 MHz EPIRB OR If worn by at least one person, a GPS enabled PLB. Distress beacons must be in-date and registered with AMSA.	RECOMMENDED	✓
	Red and Orange Flares (in-date) At least two hand held red flares and two hand held orange flares must be carried. OR Electronic Visual Distress Signal (EVDS) An electronic signalling device may be carried in lieu of flares IF a GPS enabled EPIRB or PLB (must be worn) is also carried.	RECOMMENDED	✓
	Marine Radio A VHF or HF marine radio on any Registrable Vessel when operating more than 4 nautical miles from shore in unprotected waters.	RECOMMENDED	REQUIRED beyond 4 nautical miles RECOMMENDED within 4 nautical miles
	Recommended Additional Safety Equipment It is recommended an anchor and line, a fire extinguisher and a means of removing water be carried.	RECOMMENDED	RECOMMENDED

SERM-DLM0722-1

Contact details

Department of Transport and Major Infrastructure

Email: Ed.Boat@transport.wa.gov.au

Marine Safety Hotline: 13 11 56

Police

Water Police: 9442 8600

Department of Fire and Emergency Services

Marine Rescue Western Australia

Emergency contact: VHF 16

Marine Rescue Lancelin
Marine Rescue Two Rocks

Boating Weather Forecasts

Boating weather: 1300 815 916

Website: bom.gov.au

Department of Primary Industries and

Regional Development

Fishwatch: 1800 815 507

Website: dpird.wa.gov.au

Department of Biodiversity,

Conservation and Attractions

Website: dbca.wa.gov.au



Boating in WA just got smarter.
Download the free Deckee app.



anywhere, anytime!
Save time and go online today



Join us at
facebook.com/MarineSafetyWA



For further information go to
transport.wa.gov.au/boatingguides
or scan the QR code

The information contained in this publication is provided in good faith and believed to be accurate at time of publication. The State shall in no way be liable for any loss sustained or incurred by anyone relying on the information. 16-15-02-SER-O725-WEB-S1



Two Rocks Marina

The Department of Transport and Major Infrastructure (DTMI) has managed Two Rocks Marina since 2014 and tens of millions of dollars have been invested to improve the facility in consultation with users and the local community.

Unless special permission is obtained from Two Rock Marina management the following is prohibited:

- exceeding the 5 knot speed limit within the harbour limits;
- swimming or diving within the harbour and harbour entrance;
- windsurfers, hard surfboards, personal water craft (PWC) freestyling, towing skiers or other buoyant equipment;
- cleaning fish and dumping offal or rubbish into the harbour;
- placing fishing nets, pots, lines or floats within the harbour or entrance channel;
- anchoring a vessel anywhere within the harbour or entrance channel unless broken down or in distress;
- use of the service wharf (except for penholders for the purpose of loading/unloading passengers and cargo). Two Rocks Service Wharf is not public - it is used by commercial fleet to load and unload rock lobster; and
- refuelling - except at designated fuelling jetty on service wharf.

